










BALM BEACH
PERKINSFIELD



TOWNSHIP OF TINY
Schedule A
Land Use

LEGEND







Land Use Designations:

-  Environmental Protection
-  Greenlands
-  Settlement Area
-  Shoreline
-  Country Residential
-  Employment Area
-  Agricultural
-  Rural
-  Mineral Aggregate Resources I

Overlay Designations:

-  Mineral Aggregate Resources II
-  Non-Decision Lands (see B.3.1.1)

Base Information:

-  Settlement Area Boundary (see B.3.1.1)
-  Beausoleil First Nation Land
-  Federal Land
-  Awenda Provincial Park
-  Inland Lake Outline
-  Roads



This map, either in whole or in part, may not be reproduced without the written authority from the County of Simcoe. Copyright County of Simcoe Land Information Network Cooperative © LINC 2020. Produced (in part) under licence from © Teranet Enterprises Inc. and its suppliers all rights reserved, and Members of the Ontario Geospatial Data Exchange. This map is not a plan survey. For information call (705)526-4204 or visit www.tiny.ca

Settlement Area
Perkinsfield

