












TOWNSHIP OF TINY
Schedule A
Land Use

LEGEND







Land Use Designations:

-  Environmental Protection
-  Greenlands
-  Settlement Area
-  Shoreline
-  Country Residential
-  Employment Area
-  Agricultural
-  Rural
-  Mineral Aggregate Resources I

Overlay Designations:

-  Mineral Aggregate Resources II
-  Non-Decision Lands (see B.3.1.1)

Base Information:

-  Settlement Area Boundary (see B.3.1.1)
-  Beausoleil First Nation Land
-  Federal Land
-  Awenda Provincial Park
-  Inland Lake Outline
-  Roads

Settlement Area
Toanche

