PIT LOCATION

PART OF LOT 80, CONCESSION 1 W.P.R.
AND PART OF THE ORIGINAL ROAD ALLOWANCE
BETWEEN LOTS 80 & 81 CONCESSION W.P.R.

(GEOGRAPHIC TOWNSHIP OF TINY) (TOWNSHIP OF TINY)

COUNTY OF SIMCOE

50 0 25 50 100 150 200 250 METRES

1 : 2500

C.T. STRONGMAN O.L.S.

PIT LICENSED TO:

CEDARHURST QUARRIES & CRUSHING LIMITED
P.O. BOX 250
KING CITY, ONTARIO
L7B 1B2

CEDARHURST QUARRIES & CRUSHING LIMITED (SIBTHORPE PIT)

CROSS SECTION PLAN SHEET 4 OF 5

THIS SITE PLAN IS PREPARED UNDER THE AGGREGATE RESOURCES ACT FOR AN AGGREGATE LICENCE, CATEGORY 3, CLASS "A" PIT ABOVE THE WATER TABLE

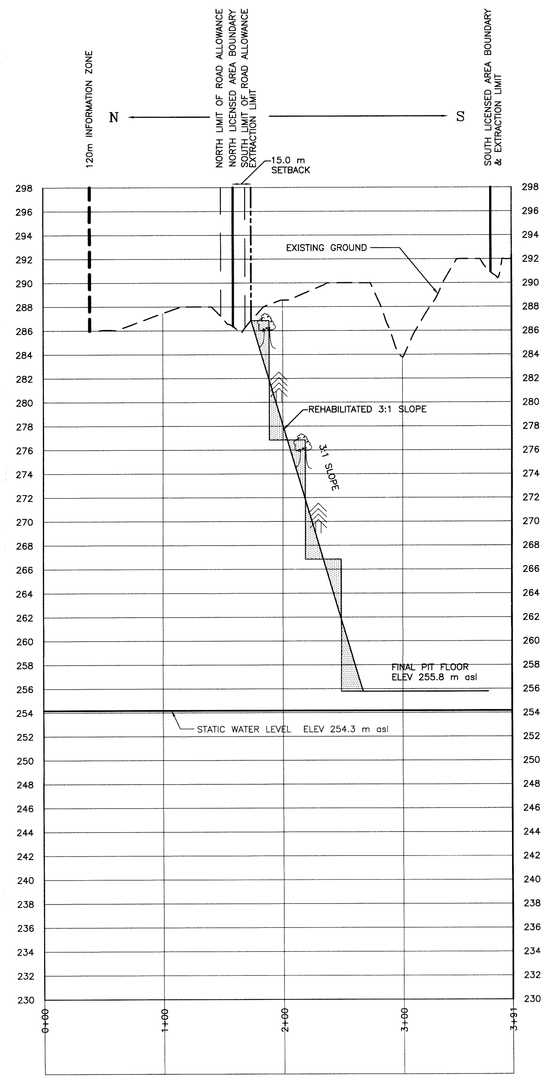

CROSS-SECTION 'A'-'A'
HORIZONTAL SCALE - 1:2500
VERTICAL SCALE - 1:250

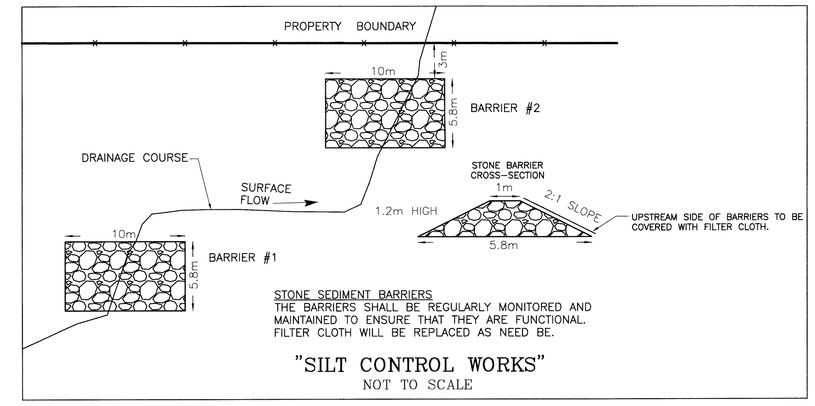

"SILT CONTROL WORKS"
NOT TO SCALE

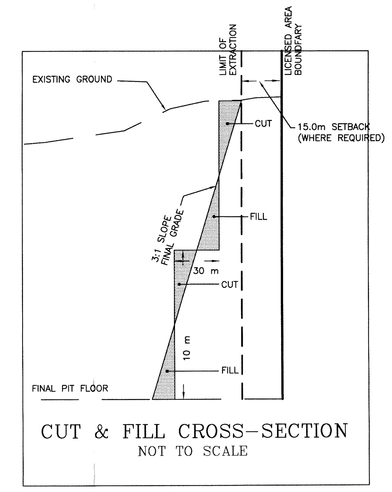

CUT & FILL CROSS-SECTION
NOT TO SCALE

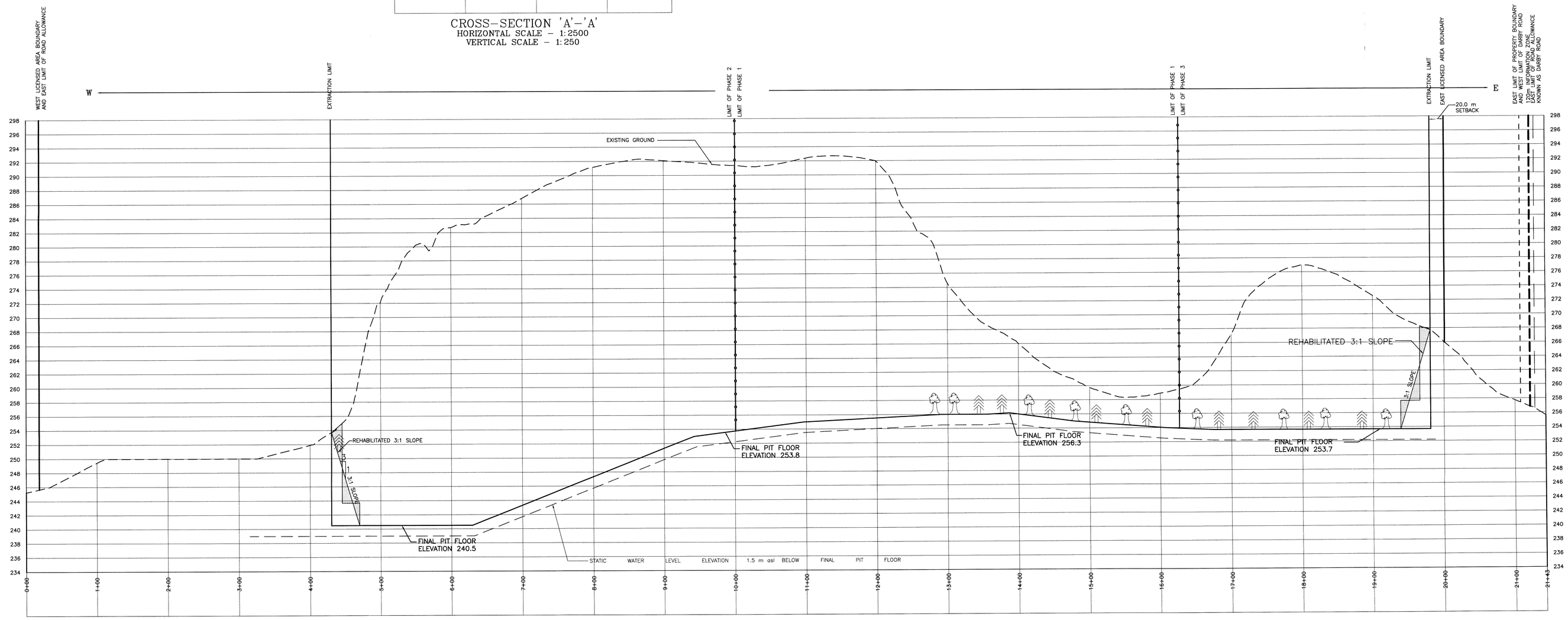

CROSS-SECTION 'B'-'B'
HORIZONTAL SCALE - 1:2500
VERTICAL SCALE - 1:250

SITE PLAN AMENDMENTS

NO.	DATE	DESCRIPTION	APPROVED (INITIALS MNR OFFICIAL)	DATE APPROVED

I ACKNOWLEDGE AND SHALL CARRY ON THE OPERATION OF THIS SITE IN ACCORDANCE WITH THE SITE PLAN UPON WHICH MY PERMIT IS BASED.

ROBERT GRAHAM, SENIOR VICE-PRESIDENT
K.J. BEAMISH CONSTRUCTION CO. LTD.

DATE

ASSOCIATION OF ONTARIO LAND SURVEYORS
J.C. STANTON
1570

SITE PLANS APPROVED BY:

MINISTRY OF NATURAL RESOURCES — DATE

PLAN PREPARED BY

J. C. STATION O.L.S., C.L.S. — DATE

C.T. STRONGMAN SURVEYING LTD.
Ontario Land Surveyors
4145 Burnside Line
R.R. No. 4, Orillia, L3V-6H4
Telephone (705) 329-0765
Fax (705) 329-0424
email- info@ctssurvey.ca
ORILLIA - ONTARIO

AC14 File:7700 MAR 2015-4 | R-185-4

S:\0-2014 DWG\7700 SIBTHORPE PIT\7700 MAR 2015.DWG
March-16-15 11:45:23 AM