



130 Balm Beach Road West
Tiny, Ontario L0L 2J0
(705) 526-4204 | 1-866-939-8469
www.tiny.ca

NOTICE OF INTENTION TO PASS AN AMENDING ZONING BY-LAW TO REMOVE A HOLDING SYMBOL

TAKE NOTICE that the Township of Tiny has received an application from D. Archer and L. Moreau, property owners, for a proposed Zoning By-law Amendment (File: '25/D14 – DS#86871) pursuant to Section 36(4) of the Planning Act, R.S.O. 1990, c. P.13 as amended.

DESCRIPTION OF LAND (see key map)

Legal Description: Lot 8, Registered Plan 1229, Concession 16 East
Municipal Address: 30 Bow Road (Roll #16-331-02)

DETAILS OF THE APPLICATION

Application has been made to rezone the subject lands to lift the H2 (Holding Provision 2) on the property. This notice provides some details of the application.

Section D.3. Transportation of the Township Official Plan Subsection D.3.2 e) restricts development on properties that do not front onto an open municipal road unless an agreement on services is registered on title.

Section 6.2 Holding Zones of Zoning By-law 22-075, as amended, states that the H2 Holding symbol may be lifted once an appropriate agreement has been entered into and registered on title in accordance with the Official Plan.

The Township entered into a Private Street Means of Access Agreement for the subject property with the property owners and the Agreement has been registered on title.

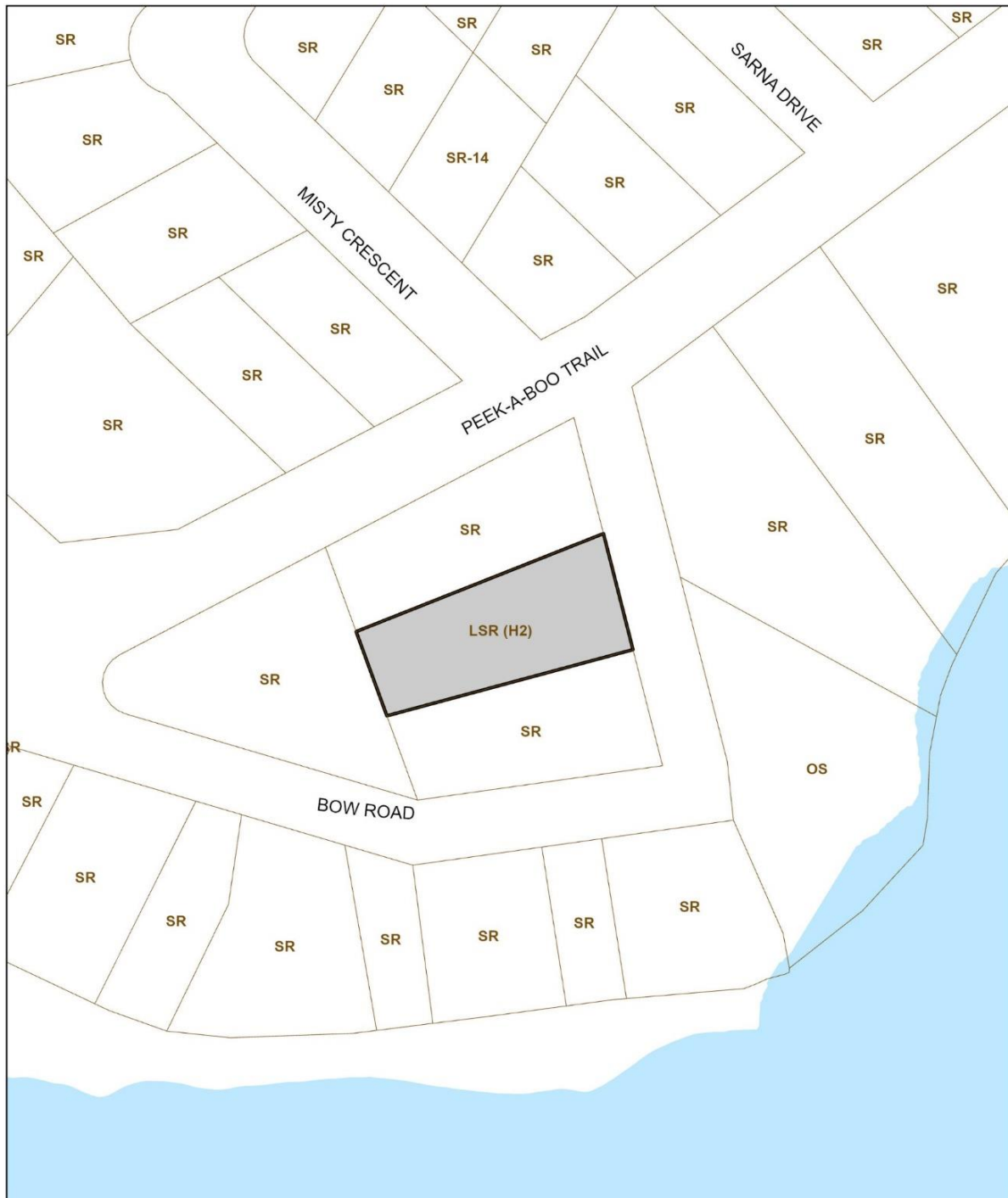
The Council of the Township of Tiny proposes to enact an amending by-law to remove the H2 Holding symbol from the subject property at the regular meeting of Council being held on **August 27, 2025 at 2:00 PM** under Section 34 of the *Planning Act*. **The Council meeting will be live-streamed on the Township's YouTube channel at: www.tiny.ca/livestream.**

Any information regarding the application can be found at the Township office at the address shown above. Questions regarding this notice can be directed to S. Mattson, Senior Planner at smattson@tiny.ca or by calling 705-526-4204.

Mailing Date of this Notice: August 6th, 2025



Maryann Hunt MCIP, RPP
Director of Planning & Development,
The Corporation of the Township of Tiny


-KEY MAP-



This map, either in whole or in part, may not be reproduced without the written authority from the County of Simcoe. Copyright County of Simcoe Land Information Network Cooperative © LINC 2025. Produced (in part) under licence from © Teranet Enterprises Inc. and its suppliers all rights reserved, and Members of the Ontario Geospatial Data Exchange. This map is not a plan survey. For information call (705)526-4204 or visit www.tiny.ca

LEGEND

-  Subject Property
-  Zoning By-law 22-075

Scale: 1:1,200
 Meters
 0 8 16 24 32



Date Printed: 08-01-25