

**TOWNSHIP OF TINY**  
**Street Map Index Book**

**PUBLIC**  
**USE**  
**ONLY**



TOWNSHIP OF / CANTON DE  
**Tiny**

**Updated April 2026**

# **DISCLAIMER**

The following document contains a graphical representation of land parcels within The Township of Tiny boundaries. The document is based on the most current information available at the time of production and it should be understood that even though the Township of Tiny has strived to provide the most accurate information available, there may be inaccuracies or omissions.

If any further information is needed please contact the Township of Tiny at (705)-526-4204

THIS MAP IS NOT A PLAN OF SURVEY

**TOWNSHIP of TINY - STREET MAP INDEX**

Street Name		Map #		Street Name		Map #	
<b>A</b>				<b>C</b>			
ADDISON LANE ( <i>Private</i> )	17			CABELL ROAD	3		
ADELARD ROAD	14			CAPE COD COURT	20		
ALBERT AVENUE	12			CARD AVENUE	14		
ALBION LANE	22			CARDINAL LANE	59		
ALEXANDER STREET	56			CARPENTER SIDEROAD	D		
ALGONQUIN TRAIL	6			CASTLETON DRIVE	15		
ALLPORT ROAD	50			CASTON ROAD	6		
ANDREW DRIVE	48	51		CATHERINE STREET	56		
APPLETON LANE	11			CEDAR GROVE DRIVE	11		
ARBOR ROAD	12	13		CEDAR POINT ROAD	27	62	B
ARCHER ROAD	1			CEDARVALE AVENUE	12		
ARGYLE ROAD	14			CELESTINE COURT	21		
ARLINGTON LANE	19			CEMETERY LANE	52		
ART ANN CRESCENT	12	13		CENTENNIAL ROAD	14		
ARTHUR STREET	3			CENTRE BEACH ROAD	31	32	33
ASSELIN DRIVE	60	E		CENTRE ROAD	11		
AURELIA COURT	23			CHAMPLAIN ROAD	37	to	47
AWENDA PARK ROAD	50	51	F	CHARLEBOIS COURT	25		
				CHARLES AVENUE	4		
<b>B</b>				<b>F</b>			
BAILEY CRESCENT	58	59		CHEMIN DU LOUP ROAD	33	F	
BALM BEACH ROAD EAST	60			CHEMIN THERESA ROAD	61		
BALM BEACH ROAD WEST	12	13	60	CHEZ NOUS AVENUE	18		
BALMORAL AVENUE	4			CHICKADEE LANE	55		
BALSAM STREET	3			CHIPPEWA CRESCENT	39		
BASELINE ROAD NORTH	E			CHURCH STREET	46		
BASELINE ROAD SOUTH	D	E		CLAUDETTE DRIVE	60		
BAY BREEZES AVENUE ( <i>Private</i> )	5			CLEARWATER CRESCENT	39		
BAY ROAD	5			COBBLESTONE ROAD	11		
BAY VIEW AVENUE ( <i>Private</i> )	5			CODY ROAD	4	5	
BAYSIDE ROAD	24			COMMUNITY CENTRE LANE	D		
BAYWOOD GATE	52			CONCESSION ROAD 2 EAST	57	D	
BEACH ROAD	40			CONCESSION ROAD 2 WEST	57		
BEACHVIEW ROAD	16			CONCESSION ROAD 3 EAST	D		
BEATRICE AVENUE	32			CONCESSION ROAD 3 WEST	A		
BEAU RIVAGE AVENUE	18	19		CONCESSION ROAD 4 EAST	D		
BEAUFORT CRESCENT	47	48		CONCESSION ROAD 4 WEST	A		
BEAUMONT COURT	14			CONCESSION ROAD 5 EAST	58	59	
BEAUREMI ROAD	14			CONCESSION ROAD 5 WEST	6	7	59
BEAVER ROAD	13			CONCESSION ROAD 6 EAST	D		
BEECH TREE STREET	13			CONCESSION ROAD 6 WEST	8	9	
BEEHCROFT ROAD	E			CONCESSION ROAD 7 EAST	D		
BEECHWOOD ROAD	15			CONCESSION ROAD 8 EAST	D	E	
BELCOURT CRESCENT	32			CONCESSION ROAD 8 WEST	10	B	
BELGROVE CRESCENT	12	13		CONCESSION ROAD 9 EAST	60	E	
BELLE VUE AVENUE	18			CONCESSION ROAD 9 WEST	11	12	60
BELLEHUMEUR ROAD	23			CONCESSION ROAD 11 EAST	55	E	
BETTY STREET	7	8		CONCESSION ROAD 11 WEST	13	14	B
BIENVENUE AVENUE	17	18		CONCESSION ROAD 12 EAST	54	55	E
BIRCH STREET	12			CONCESSION ROAD 12 WEST	14	15	B
BIRCHDALE AVENUE	11			CONCESSION ROAD 13 EAST	52	E	
BLAIR LANE	14			CONCESSION ROAD 13 WEST	15	16	B
BLANCHE LANE	13			CONCESSION ROAD 14 EAST	E		
BLUE BIRD LANE	22			CONCESSION ROAD 14 WEST	16	17	B
BLUE HAVEN CRESCENT	24			CONCESSION ROAD 15 EAST	E		
BLUE JAY COURT	50			CONCESSION ROAD 15 WEST	18	19	20
BLUE LANE	30			CONCESSION ROAD 16 EAST	E		
BLUEWATER COURT	23			CONCESSION ROAD 17 EAST	48	51	
BOBLYN ROAD	12	13		CONCESSION ROAD 17 WEST	21	22	23
BON HOMME ROAD	53			CONCESSION ROAD 18 WEST	23	24	32
BOURGEOIS COURT	20	21		CONCESSION ROAD 19 EAST	F	G	
BOW ROAD	45			CONCESSION ROAD 19 WEST	24	25	C
BREITHAUP T CRESCENT	40			CONCESSION ROAD 20 EAST	39		
BROOK AVENUE	13			CONCESSION ROAD 21 WEST	30		
BROOKSIDE DRIVE	11			CONNIE DRIVE	6		
BROWN LANE	12			COPELAND CREEK DRIVE	52	53	
BRUCE STREET	12	13		COPPERCLIFF CRESCENT	39		
BRULE CIRCLE	44			COTE DE LA DALLE	53		
BRUNELLE ROAD	22			COUCHICING CRESCENT	38	39	
BUSH ROAD	40	43	44	COUNTY ROAD 6 NORTH	33	60	61
				COUNTY ROAD 6 SOUTH	57	to	60

Street Name	Map #			Street Name	Map #		
<b>C</b>				FOREST CIRCLE	20		
COUNTY ROAD 25	E			FOREST ROAD	13		
COUNTY ROAD 26	C			FOURTH STREET	12		
COUNTY ROAD 27	D			FOX STREET	14		
COUNTY ROAD 29	A			FREDRICK AVENUE	3		
COUTNAC CRESCENT	44			FRENCH ROAD	D		
COVE LANE	11			FRONTENAC TRAIL	44		
CRANBROOKE COURT	20						
CREEKVIEW COURT	16			<b>G</b>			
CROOKED CREEK CRESCENT	16	17		GARDEN LANE	25		
CROSSLAND ROAD	A			GARDNERS SIDEROAD	D		
CROWN COURT	23			GARY COURT	21		
CULVER ROAD	1			GEORGIAN DRIVE	23	24	
CYNTHIA ROAD	29	30		GERUS ROAD	13		
				GIGNAC COURT	20		
<b>D</b>				GLEN AVENUE NORTH	5		
DAKOTA DRIVE	22			GLEN AVENUE SOUTH (Private)	5		
DALE AVENUE	5			GLEN CEDAR DRIVE	24		
DANANNE DRIVE	60			GLEN FOREST TRAIL	6		
DARBY ROAD	D			GLEN GROVE CRESCENT (Private)	5		
DAVIDSON CRESCENT	6			GLEN OAK DRIVE	8		
DAVY LANE	9			GLENDALE ROAD	47		
DAWSON'S SIDEROAD	D			GLENN HOWARD COURT	52		
DEADEND LANE	19			GLENWAY ROAD	15	16	
DEANLEA BOULEVARD	5			GOLDFINCH CRESCENT	54	55	
DEER LANE	18	19		GOLFLINK ROAD	55	E	
DELBROOKE COURT	20			GORDON ROAD	58		
DESROCHES TRAIL	20			GRANDOLPH COURT	17		
DIANE STREET	4			GRANT AVENUE	3		
DOAN AVENUE	4			GREEN POINT ROAD	31	32	33
DOCK LANE	27			GREEN TREE LANE	19		
DOMAR ROAD	13			GREENWOOD DRIVE	11		
DORCAS AVENUE	58	59		GRIER STREET	58	59	
DORION ROAD	F			GROSVENOR DRIVE	22		
DOWNER'S ROAD	D						
DUBEAU ROAD	60			<b>H</b>			
DUNDEE DRIVE	45			HAILEY COURT	13	14	
DUNSFORD LANE	9	10		HAINES LANE	1		
DUQUETTE COURT	21			HALL ROAD	A		
DURIE STREET	9			HARRAS AVENUE	13	14	
DUTCHER DRIVE	1			HASTINGS AVENUE	3		
				HATHAWAY ROAD	16		
<b>E</b>				HEDA DRIVE	45		
EAGLE ROAD	47			HELVIA ROAD	23		
EAST BEACH ROAD	33			HENRY'S ROAD (Private)	5		
EBENEZER SIDEROAD	D			HIAWATHA ROAD	39		
ED CONNELLY DRIVE	D			HICKORY ROAD	3		
EDWARD DRIVE	23			HIGHLAND AVENUE (Private)	5		
EIGHTH STREET	11			HIGHWAY 93	56	D	
ELIZABETH AVENUE	3			HILLCREST ROAD	31	C	
ELLERY'S SIDEROAD	D			HILLSIDE CRESCENT (Private)	5		
ELM LANE	20			HOLLAND DRIVE	47	48	
EMILIO PLACE	5	6		HOWARD AVENUE	58	59	
ENCHANTMENT AVENUE	18	19		HUNT ROAD	58	59	
EVANS DRIVE	13			HURON ROAD (Private)	27		
EVELYN STREET	7			HURONIA COURT	20		
EVERGREEN AVENUE	3	4					
EXPLORERS LANDING	46			<b>I</b>			
				INDIAN TRAIL	13		
<b>F</b>				IRENE ROAD	11		
FABIA ROAD	23			IROQUOIS CRESCENT	39		
FAESULAE ROAD	23			ISLAND VIEW ROAD	27		
FAIRLAWN GROVE	47	48		IVY LANE	11		
FAIRWAY LANE	12						
FANELLA ROAD	13			<b>J</b>			
FARLAIN LAKE ROAD EAST	48	49		JAMES STREET	4	5	
FARLAIN LAKE ROAD WEST	49	50		JEAN-ANN DRIVE	13		
FARRELL LANE	13	14		JOEL ROAD	11		
FERNANNE DRIVE	14			JOHNSTON STREET	58		
FINLEY DRIVE	13			JOLIET CRESCENT	44		
FOLIAGE DRIVE	3	4		JONES ROAD	6		







Street Name	Map #			Street Name	Map #		
<b>K</b>							
KAREN ROAD	7			MOORE AVENUE	3		
KETTLE'S BEACH ROAD	37	F	G	MOREAN AVENUE	13	14	
KINGFISHER CRESCENT	54			MOREAU PARKWAY	20	21	
KITCHING LANE	12			MOUNTVIEW DRIVE	30		
				MOURNING DOVE TRAIL	55		
<b>L</b>				MULBERRY COURT	24	25	
LACKIE CRESCENT	17			MUNDY AVENUE	47	48	
LAKELAND DRIVE	24			MURRAY AVENUE	22		
LAKESIDE DRIVE (Private)	5			MUSQUAKE COURT	40		
LAKEVIEW CRESCENT	50						
LANNAN DRIVE	21			<b>N</b>			
LASALLE TRAIL	43			NADIA CRESCENT	6		
LAUREL AVENUE	4			NASSAU COURT	19	20	
LAURIER BOULEVARD	22			NATURE LANE	20		
LAWSON ROAD	2	3	A	NEEDLE ROAD	47	48	
LEAWOOD LANE	47			NICOLE BOULEVARD	5	6	
LEFAIVE ROAD	13	14		NIDA DRIVE	45		
LENA AVENUE	13			NINTH STREET	11		
LEONARD ROAD	32			NIPPISING RIDGE ROAD	26	27	
LEONE CRESCENT	5	6		NORTH SHORE DRIVE	28	29	
LESPERANCE ROAD	12			NORTH STREET	2		
LEWIS LANE	12			NOTTAWAGA DRIVE (Private)	15		
LINCOLN AVENUE	13			NOTTAWASAGA COURT	20		
LINDALE AVENUE	22						
LINEAR AVENUE (Private)	5			<b>O</b>			
LOGMOSS ROAD	47			OAK STREET	3		
LORRIE CRESCENT	7			OAKWOOD AVENUE	22		
LOUIS AVENUE	11			OJIBWAY COURT	40		
LOUISE AVENUE	14			OLD PENETANGUISHENE ROAD	D		
LUNDY LANE	11			OLD SCHOOLHOUSE ROAD	E		
LYNN STREET	60			OLD TRAIL ROAD	8		
				OLIVER DRIVE	12	13	
				ONEIDA CRESCENT	40		
<b>M</b>				ORD LANE	3	4	
MACAVALLEY ROAD	52	E		ORIOLE LANE	7		
MACEDONIA CIRCLE	20			OVERHEAD BRIDGE ROAD	54	55	E
MAJOR AVENUE	47						
MANITOU CRESCENT	38			<b>P</b>			
MANN STREET	12	13		PANSY DRIVE	4		
MAPLE ROAD	12	13		PARENT ROAD	12		
MAPLEGATE ROAD	58	59		PARK ROAD	1	2	
MAPLEWOOD DRIVE	3			PARKLANE COURT	23		
MARCHAND ROAD	20	21		PARKSIDE DRIVE	12	13	
MARCHILDON ROAD	32			PARKWOOD DRIVE (Private)	5		
MARINA ROAD	11			PAULINE AVENUE	13	14	
MARINELAND ROAD	24			PEEK-A-BOO TRAIL	45	46	47
MARK'S POINT LANE	30			PENNBORTH DRIVE	16	17	
MARQUETTE TRAIL	43	44		PERKIN'S DRIVE	60		
MARSH LANE	56			PETER AVENUE	13	14	
MARSHALL ROAD	D	E		PHILMOR ROAD	13		
MARYJANE ROAD	58			PHILPARK ROAD	32		
MATILDA STREET	59			PICOTTE CRESCENT	46		
McKENZIE STREET	59			PILON ROAD	12	13	
McMAHAN ROAD	6			PINE FOREST DRIVE	5		
MEADOWBROOK BOULEVARD	52			PINE GROVE DRIVE	22		
MEADOWS AVENUE	60			PINE NEEDLES DRIVE	22		
MELANIE LANE	7			PINECONE AVENUE	22		
MELISSA LANE	26	27		PINESHORE CRESCENT	5		
MEREDITH COURT	57			PINEWOOD DRIVE (Private)	5		
MERTZ CORNER ROAD	D			PINNACLE AVENUE (Private)	5		
METHODIST POINT ROAD	F	36		PIONEER DRIVE	2	3	
MILITARY ROAD	48			PLEASANT AVENUE	3		
MILL STREET	56			POPLAR DRIVE	22		
MILLWOOD ROAD	40			POTATO COURT	21		
MILTON STREET	7			PRESTON LANE	56		
MINNIE STALKER TRAIL	46	47		PRINCE ALBERT PARKWAY	4	5	
MISTY CRESCENT	45			PRISCILLA STREET	59		
MONICA ROAD	4						
MONTCALM CRESCENT	44			<b>Q</b>			
MOONLIGHT COURT	23			QUESNELLE DRIVE	15	16	

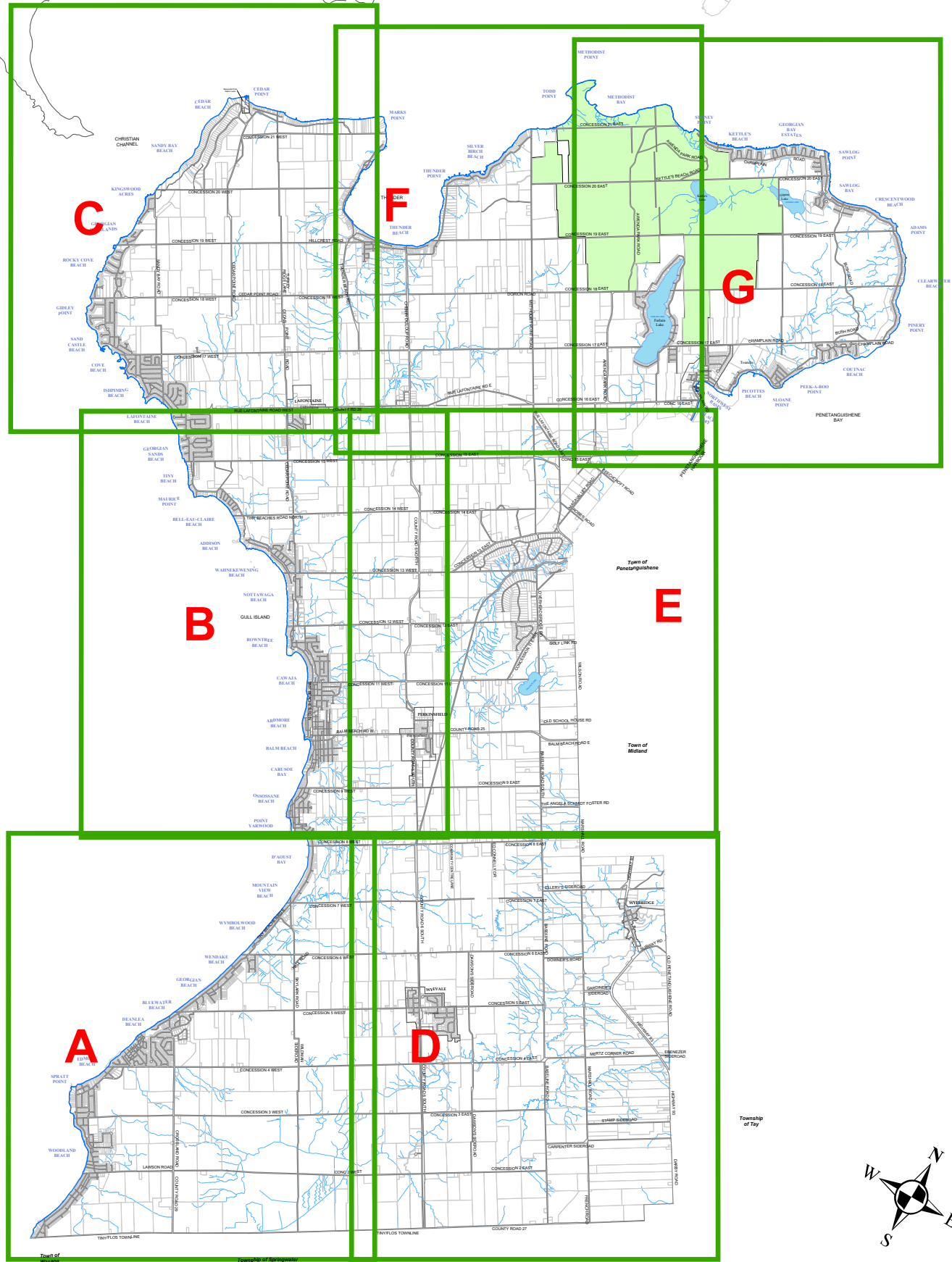
Street Name	Map #			Street Name	Map #		
<b>R</b>				<b>T</b>			
RADISON TRAIL	44			TALL PINES DRIVE	20		
RAVEN HILL DRIVE	24			TALON TRAIL	44		
RAY AVENUE	11			TAMARACK TRAIL	3		
REMI ROAD	32	F		THE ANGELA SCHMIDT FOSTER ROAD	E		
REYNOLDS ROAD	59			THIRD STREET	12		
RICHELIEU TRAIL	44			THUNDER BAY LANE	32		
RIDGEVALE ROAD	4	5		THUNDER BEACH ROAD	32	C	
RIDOUT COURT	13			TIMBERLAND COURT	53		
RIVER BEND ROAD	16			TIMCOURT DRIVE	50	51	
ROBB'S ROAD	52	E		TIMOTHY AVENUE	6	7	
ROBERN AVENUE	14			TINY BEACHES ROAD NORTH	13	to	25
ROBERVAL CIRCLE	44			TINY BEACHES ROAD SOUTH	1	to	12
ROBIN COURT	50			TINY COVE TRAIL	24		
ROC ROAD	12	13		TINY/FLOS TOWNLINE	2	A	D
RONALD AVENUE	3	4		TOANCHE TRAIL	47		
ROSEDALE DRIVE	47	48		TOMAHAWK CRESCENT	38		
ROSEMARY ROAD	5			TONAWANDA ROAD	39		
ROWNTREE LANE <i>(Private)</i>	14			TRANQUILITE AVENUE	18		
RUE CAMILLE	22			TREW AVENUE	6		
RUE DE LAC	20			TRILLIUM LANE	18	19	
RUE DE PARC	20			TRIPP LANE	1		
RUE ERIC	62			TROUT LANE	23		
RUE HELENE	62			TRUMBLE LANE	11		
RUE JULES LEGER	21	22		TSIRARGI AVENUE	8		
RUE KAROLA	16	B		TUCSON ROAD	40		
RUE LAFONTAINE ROAD EAST	52	61	E	TURKEY RIDGE LANE	C		
RUE LAFONTAINE ROAD WEST	20	21	61				
RUE VANIER	22			<b>V</b>			
				VICTORIA AVENUE	5		
<b>S</b>				VINCENT CIRCLE	5	6	
SAND ROAD	11	12		VOYAGEUR DRIVE	46		
SANDY BAY ROAD	25	C					
SARNA DRIVE	45			<b>W</b>			
SAWLOG POINT ROAD	39	40		WAHNEKEWENING DRIVE <i>(Private)</i>	15	16	17
SCOTT LANE <i>(Private)</i>	15			WAKUNDA CRESCENT	40		
SECOND STREET	12			WALKER ROAD	14		
SENECA CRESCENT	37	38		WATERVIEW ROAD	4	5	
SEGUIN CRESCENT	38			WENDAKE ROAD	7	8	
SEVENTH STREET	11			WEST SHORE DRIVE	30	31	32
SHADES VALLEY ROAD	8			WHIP-POOR-WILL DRIVE	54		
SHADY BROOK TRAIL	51			WHISPERING PINE CIRCLE	46		
SHADY ROAD	14			WIGWAM TRAIL	39		
SHAYNE DRIVE	58	59		WILDMAN SIDEROAD	A		
SHELLY LANE	22			WILLOW DRIVE	3		
SHERWOOD CRESCENT	13			WILSON ROAD	E		
SHERWOOD GATE	13			WINTERSSET AVENUE	12		
SHORELINE ROAD <i>(Private)</i>	28			WITHALL GROVE	58	59	
SIESTA DRIVE	3	4		WOLFE TRAIL	19	20	
SILVER BIRCH DRIVE	33	to	36	WOODGLEN LANE	47		
SIXTH STREET	11			WOODGREEN LANE	2		
SKYLARK ROAD	9	A		WOODLANDS AVENUE <i>(Private)</i>	5		
SOUTH STREET	1			WOODSIDE AVENUE	2		
SOUVENIR AVENUE	18			WOODWARD DRIVE	11	12	
SPRUCE STREET	3			WYCHWOOD AVENUE	13		
ST. LAURENT BOULEVARD	22			WYE DRIVE	56		
ST. PATRICK'S WAY	60						
STAGLIR DRIVE	22	23		<b>Y</b>			
STAMP SIDEROAD	D			YARWOOD ROAD	11		
STERLING DRIVE	58			YORK STREET	47		
STOCCO CIRCLE	6						
STONEY ROAD	23			<b>Z</b>			
SUBWAY ROAD	56	D		ZELIA COURT	14		
SUGAR BUSH ROAD	25						
SUMMER STREET	47						
SUNBURN ROAD	16			<b>Communities</b>			
SUNDOWN ROAD	17			BALM BEACH	12	B	
SUNNYCOVE DRIVE	59			FARLAIN LAKE	G		
SUNRISE COURT	23			LAFONTAINE	62	B	
SUNSET DRIVE <i>(Private)</i>	5			PERKINSFIELD	60	E	
SUSAN COURT	14			WYEBRIDGE	56	D	
SWIFT'S LANE	7			WYVALE	58	59	D
<b>UPDATED OCTOBER 2025</b>							

# TOWNSHIP OF TINY

## Street Map Index Book

### LEGEND

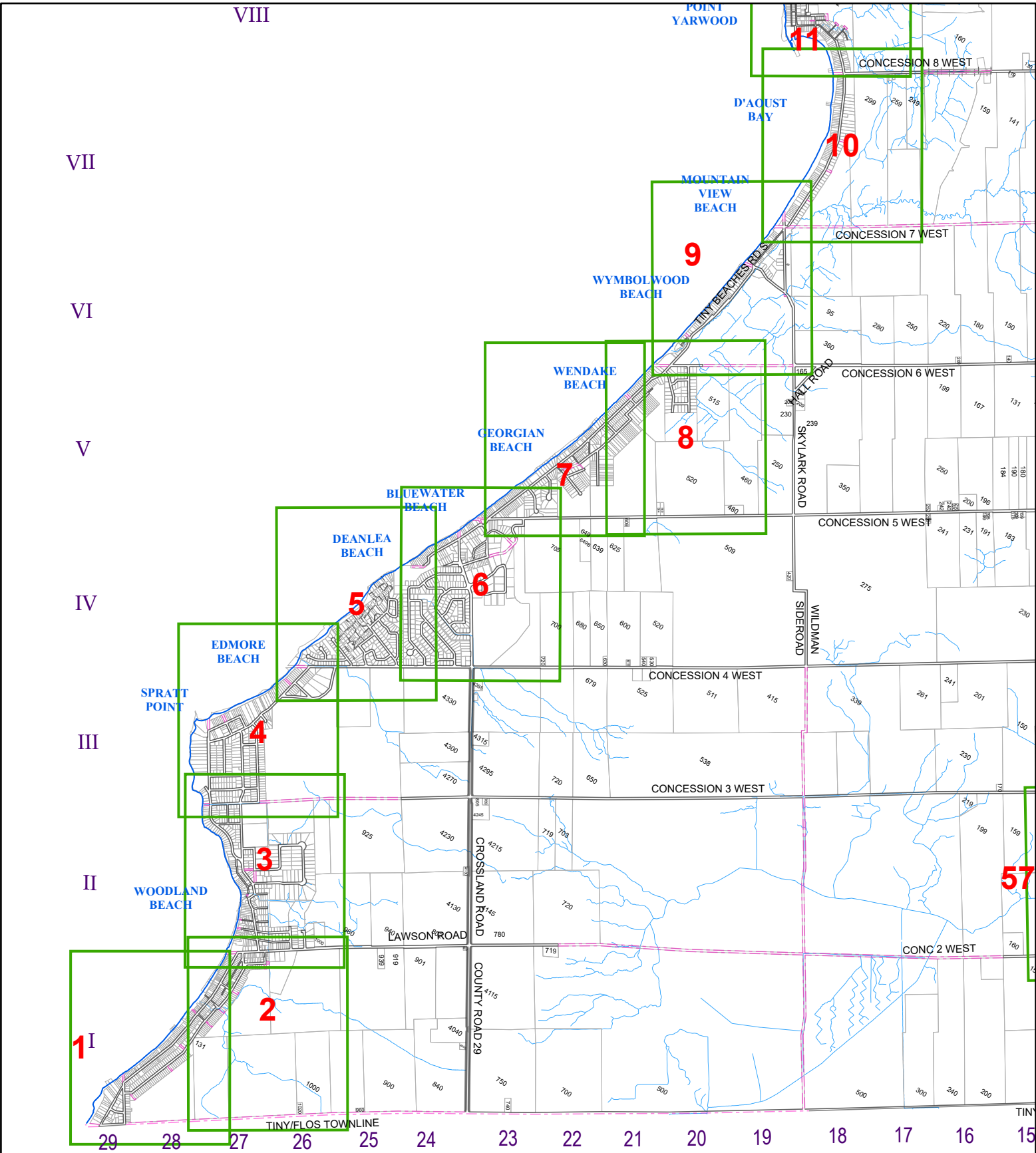
-  Highway 93
-  Simcoe County Road
-  Township Road
-  Unopened / Unassumed  
Right of Way
-  Tiny Trails
-  Private Road



# TOWNSHIP OF TINY Street Map Index Book

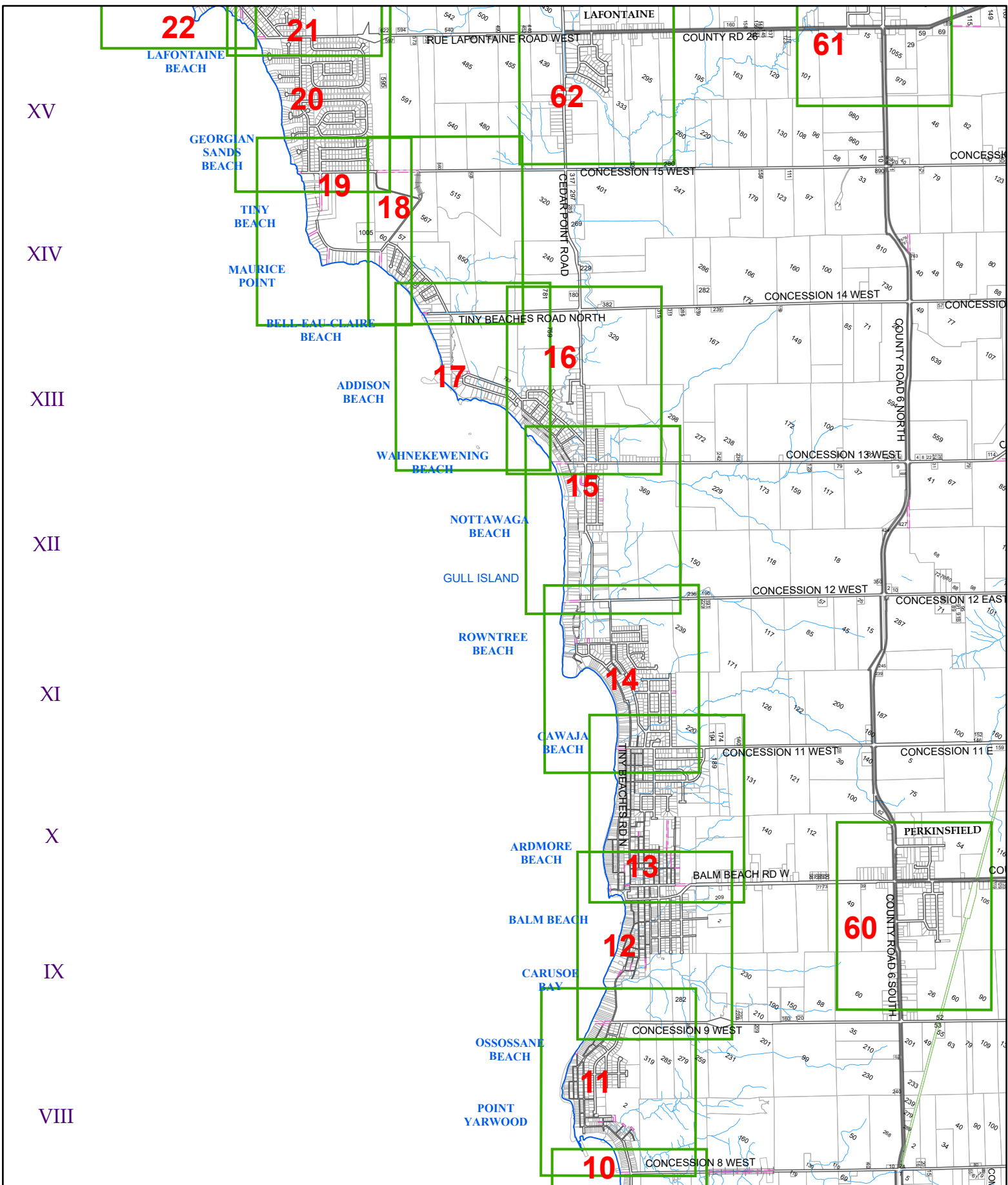


This map, either in whole or in part, may not be reproduced without the written authority from the County of Simcoe. Copyright County of Simcoe Land Information Network Cooperative © LINC 2026. Produced (in part) under licence from © Teranet Enterprises Inc. and its suppliers all rights reserved, and Members of the Ontario Geospatial Data Exchange. This map is not a plan survey. For information call (705)526-4204 or visit [www.tiny.ca](http://www.tiny.ca)



# INDEX MAP A





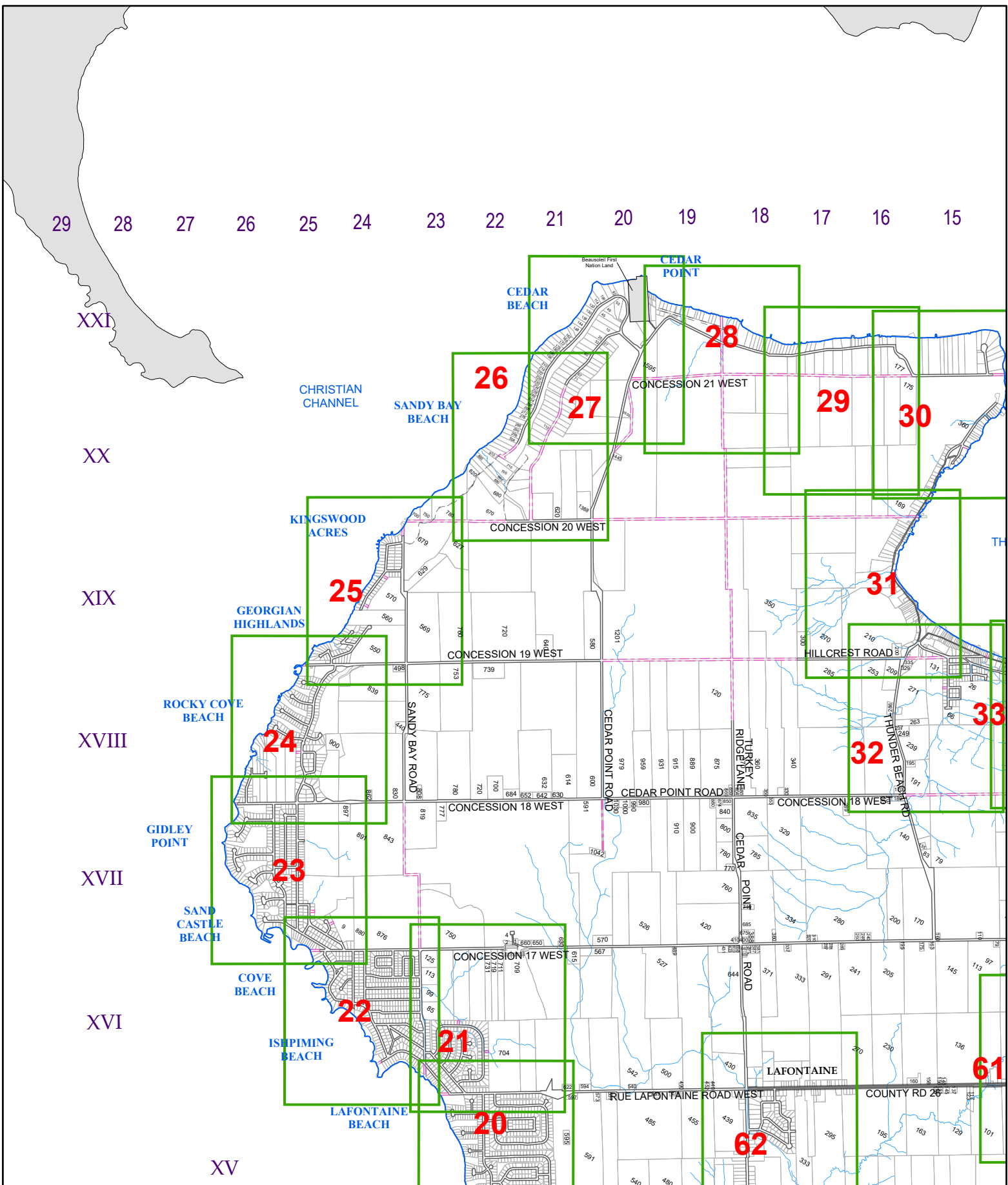
Township of Tiny  
Street Map Index Book



# INDEX MAP B

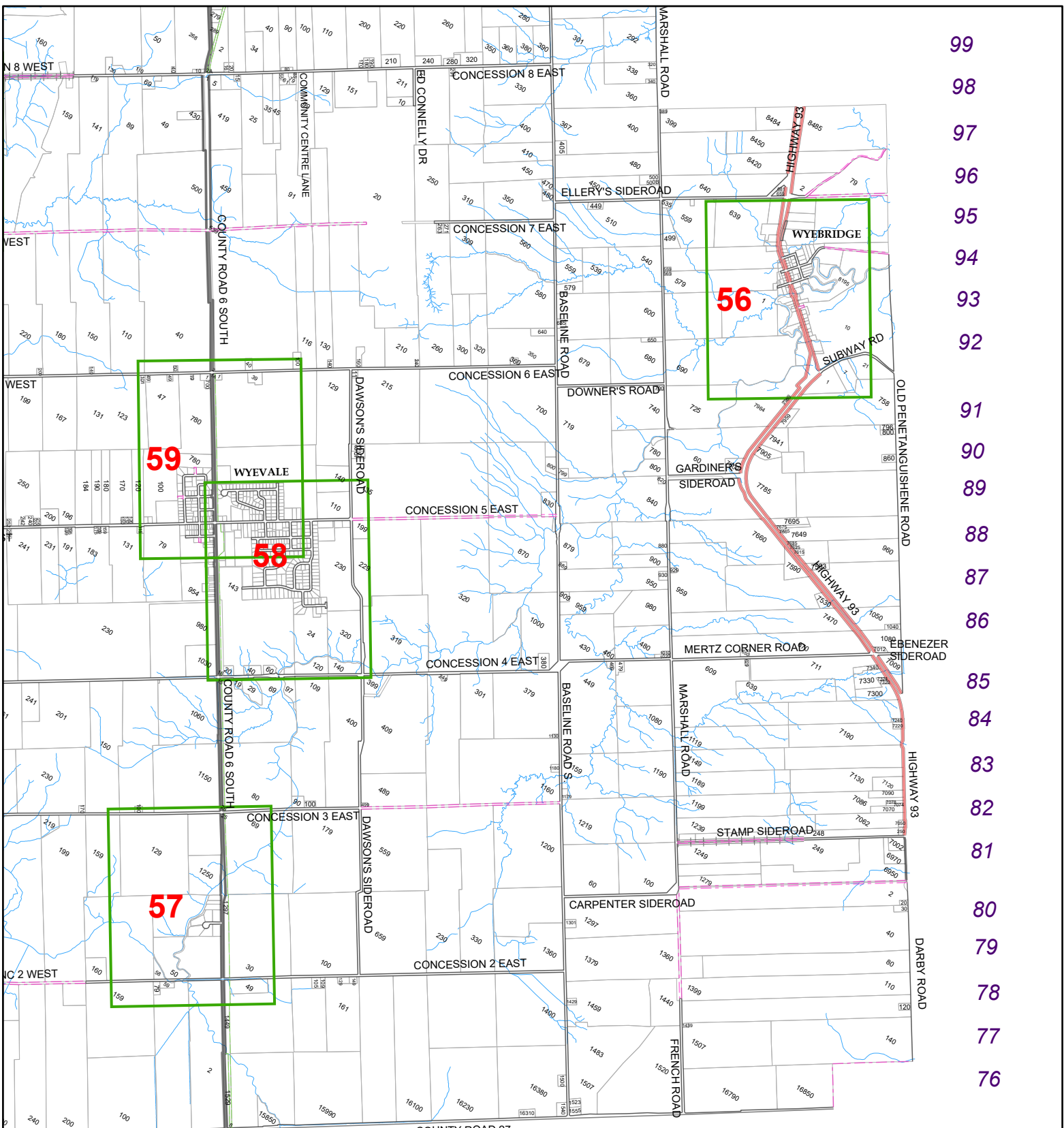


This map, either in whole or in part, may not be reproduced without the written authority from the County of Simcoe. Copyright County of Simcoe Land Information Network Cooperative © LINC 2026. Produced (in part) under licence from © Teranet Enterprises Inc. and its suppliers all rights reserved, and Members of the Ontario Geospatial Data Exchange. This map is not a plan survey. For information call (705)526-4204 or visit [www.tiny.ca](http://www.tiny.ca)



# INDEX MAP C





TINY/FLOS TOWNLINE

16 15 14 13 12 11 10 9 II I

Township of Tiny  
Street Map Index Book



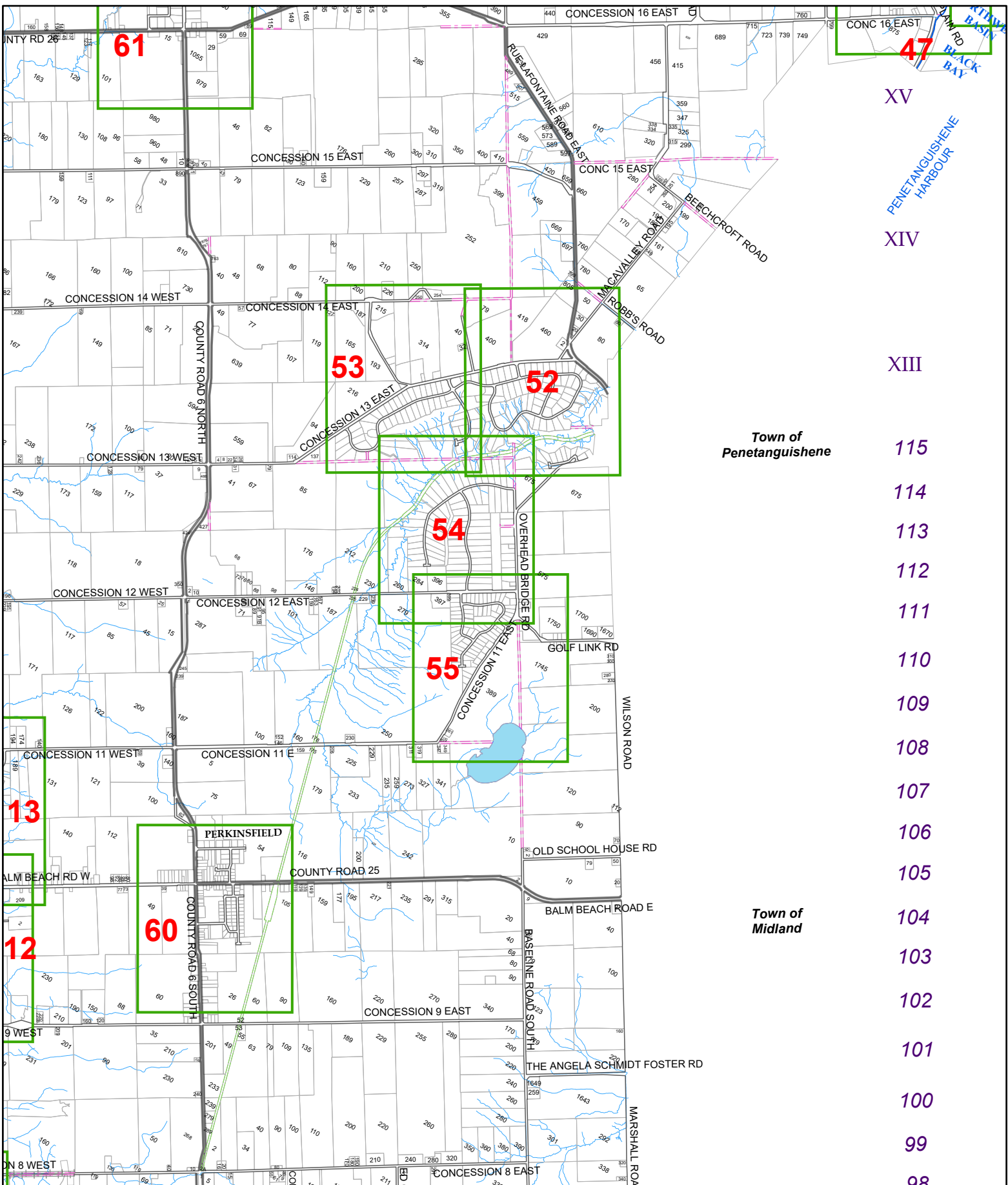
# INDEX MAP D



This map, either in whole or in part, may not be reproduced without the written authority from the County of Simcoe.  
Copyright © Simcoe Land Information Network Cooperative © LINC 2026. Produced (in part) under licence from © Teranet Enterprises Inc. and its suppliers all rights reserved, and Members of the Ontario Geospatial Data Exchange.  
This map is not a plan survey.  
For information call (705)526-4204 or visit [www.tiny.ca](http://www.tiny.ca)

Date Printed: 04-27-26

Scale 1:47,000



Township of Tiny  
Street Map Index Book



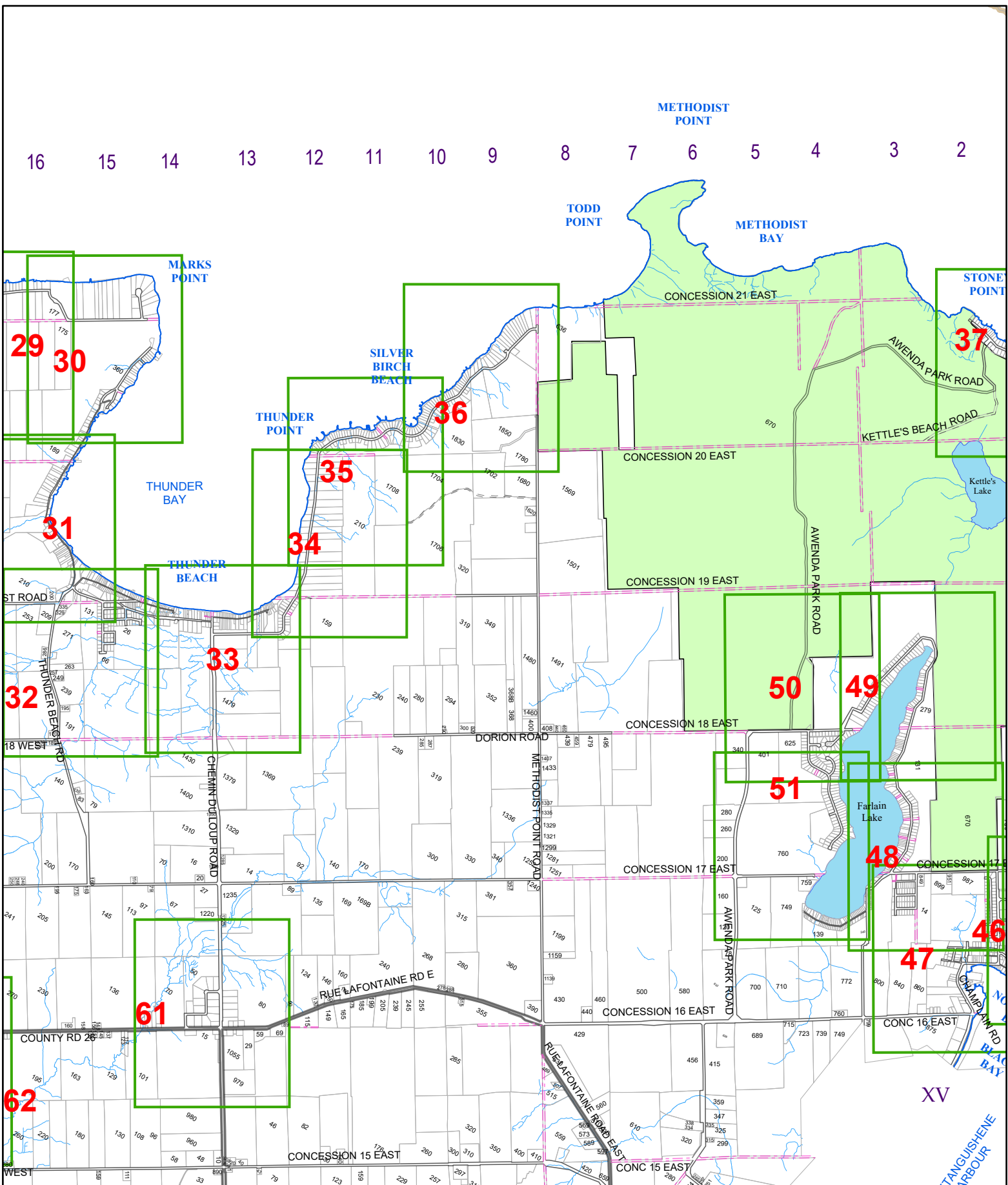
# INDEX MAP E



Date Printed: 04-27-26

Scale 1:47,000

This map, either in whole or in part, may not be reproduced without the written authority from the County of Simcoe. Copyright © Simcoe Land Information Network Cooperative © LINC 2026. Produced (in part) under licence from © Teranet Enterprises Inc. and its suppliers all rights reserved, and Members of the Ontario Geospatial Data Exchange. This map is not a plan survey. For information call (705)526-4204 or visit [www.tiny.ca](http://www.tiny.ca)



Township of Tiny  
Street Map Index Book



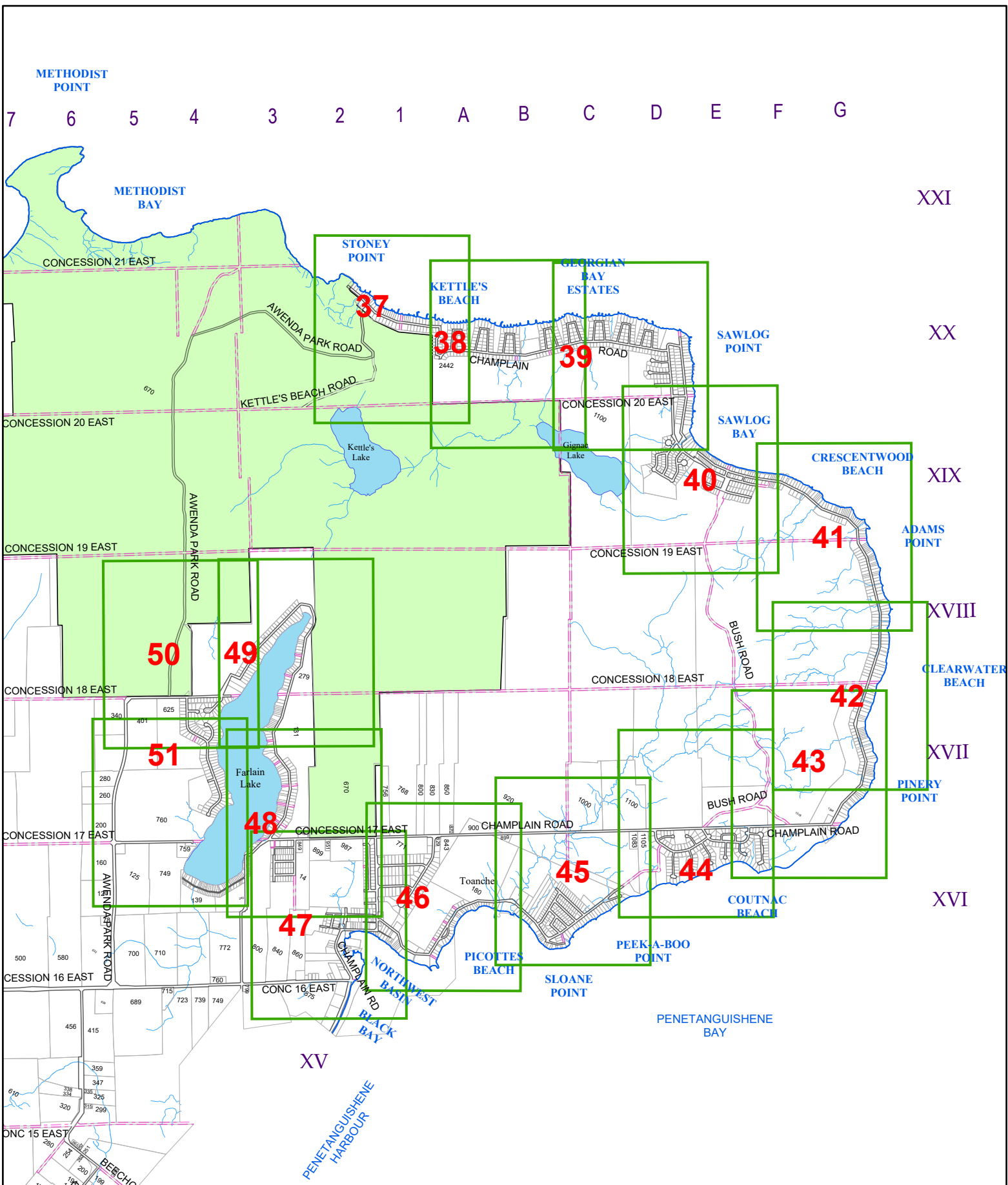
# INDEX MAP F

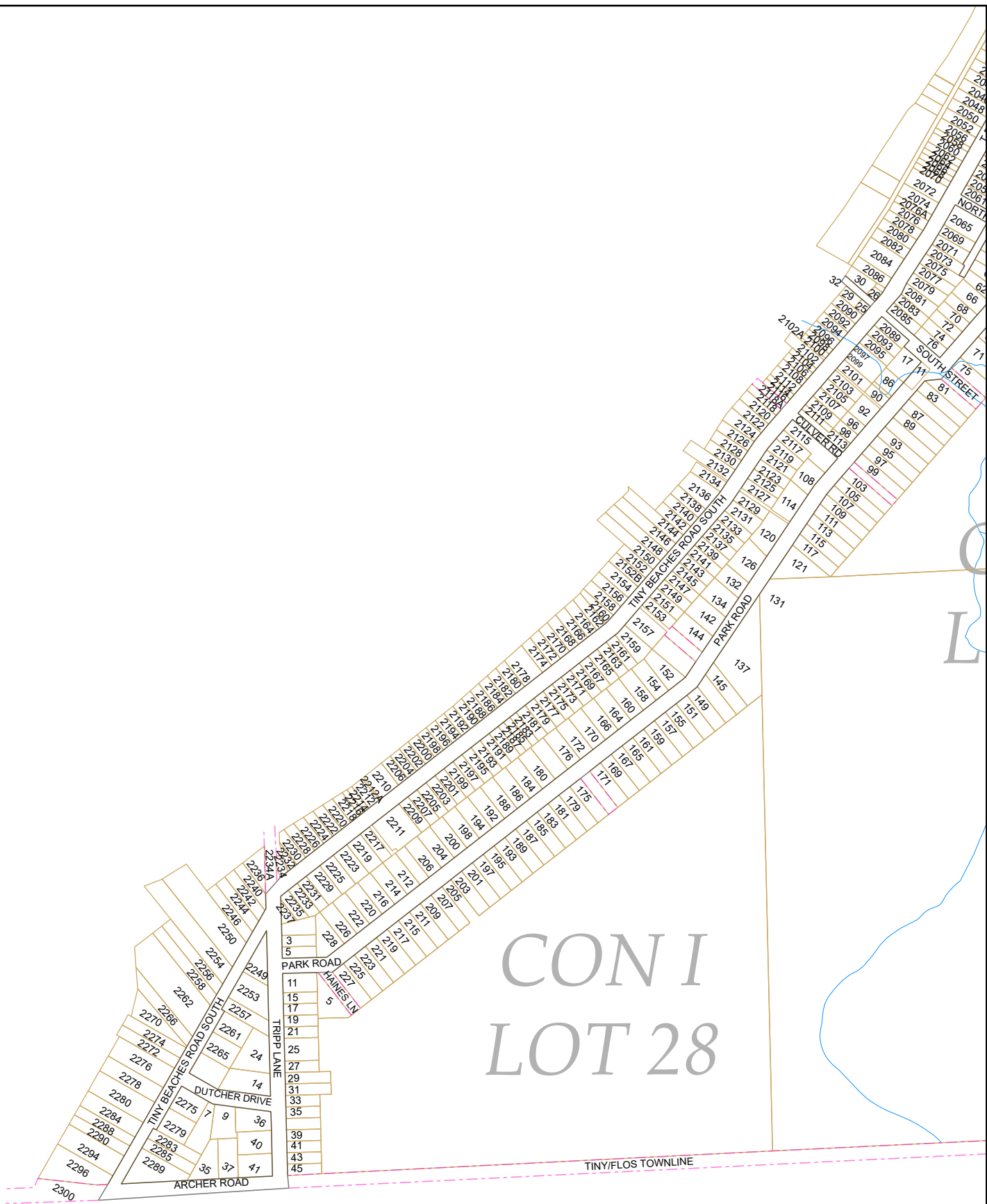


This map, either in whole or in part, may not be reproduced without the written authority from the County of Simcoe. Copyright County of Simcoe Land Information Network Cooperative © LINC 2026. Produced (in part) under licence from © Teranet Enterprises Inc. and its suppliers all rights reserved, and Members of the Ontario Geospatial Data Exchange. This map is not a plan survey. For information call (705)526-4204 or visit [www.tiny.ca](http://www.tiny.ca)

Date Printed: 04-27-26

Scale 1:47,000



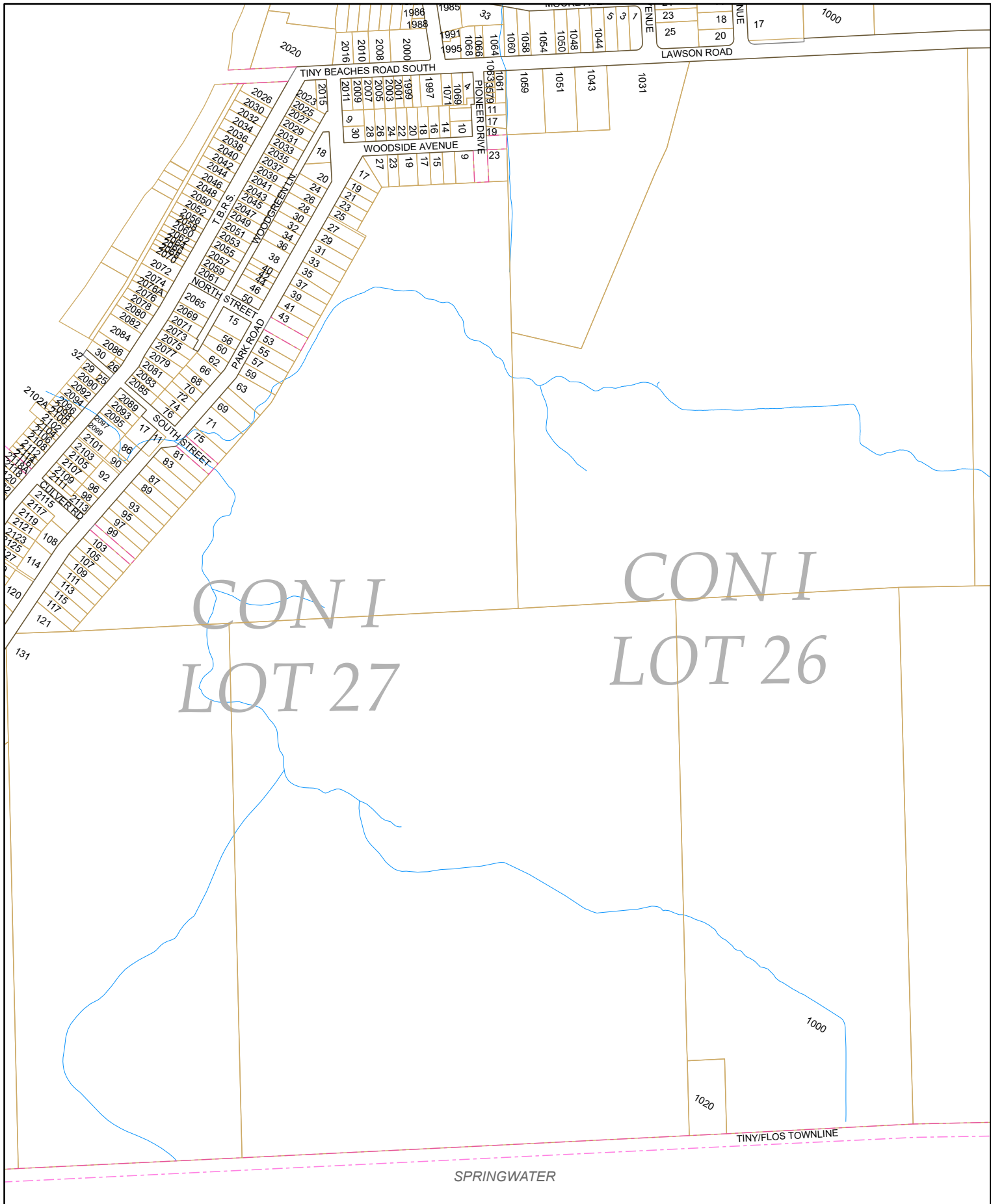


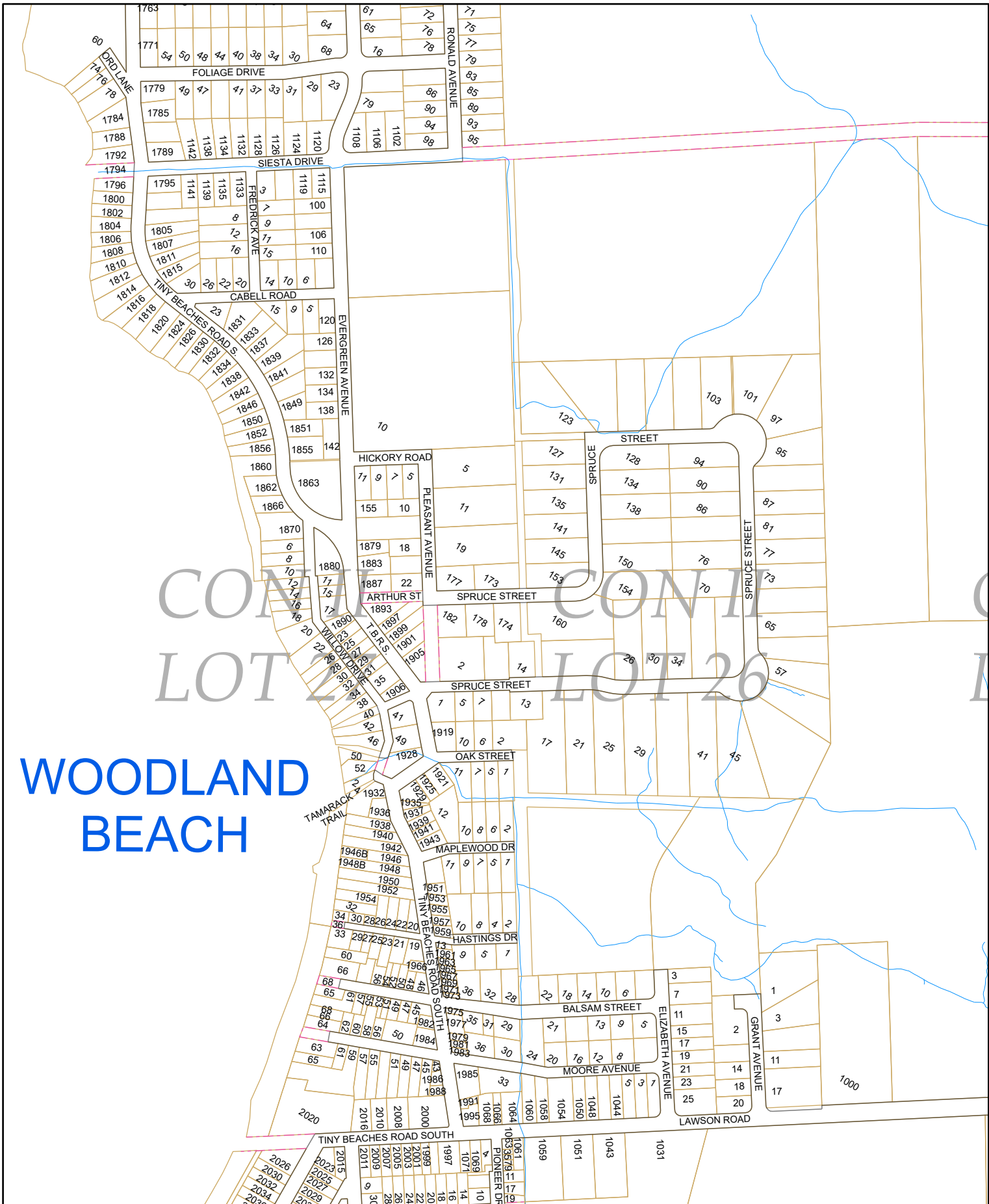
CON I  
LOT 28

WASAGA BEACH

SPRINGWATER





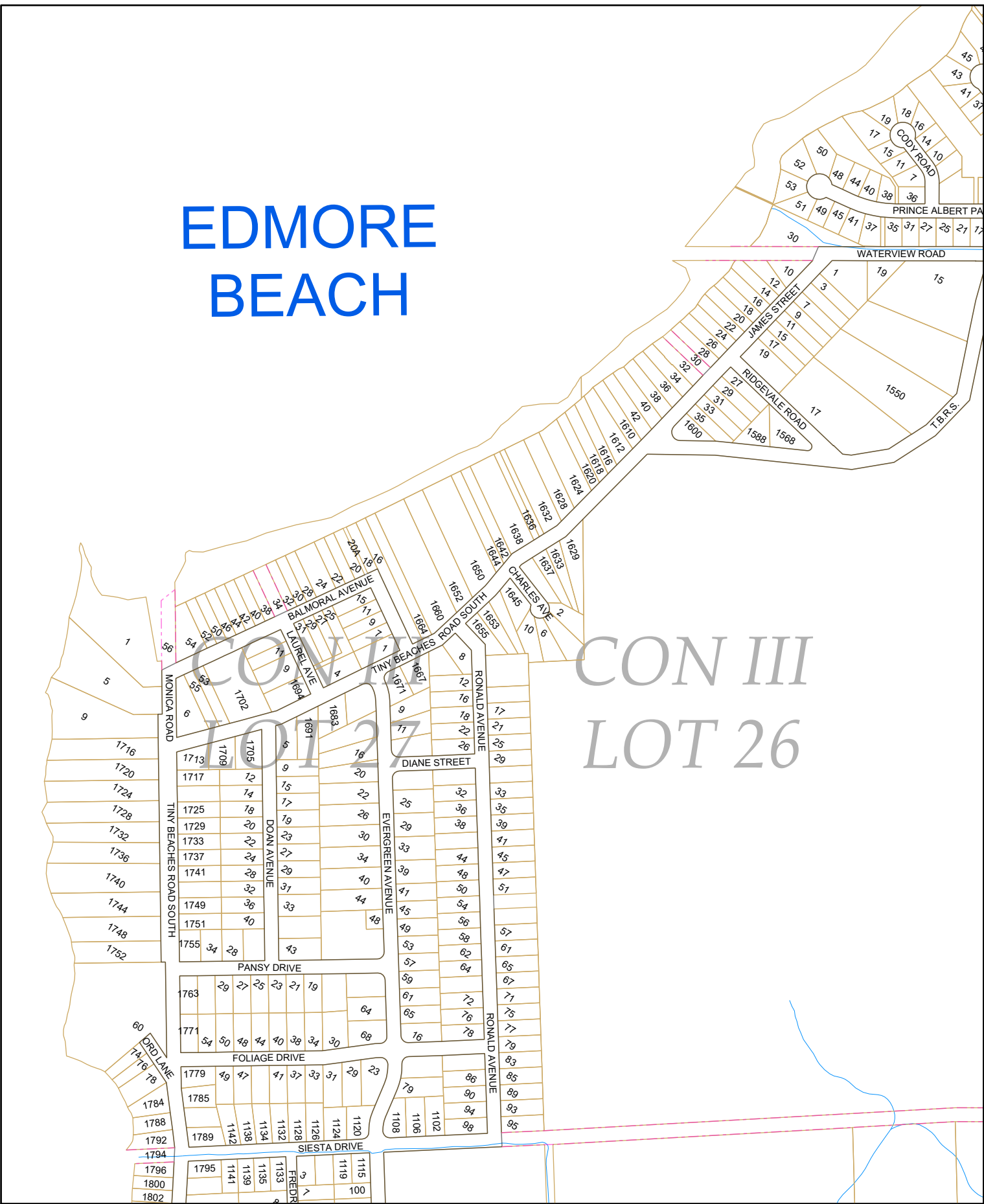


# WOODLAND BEACH

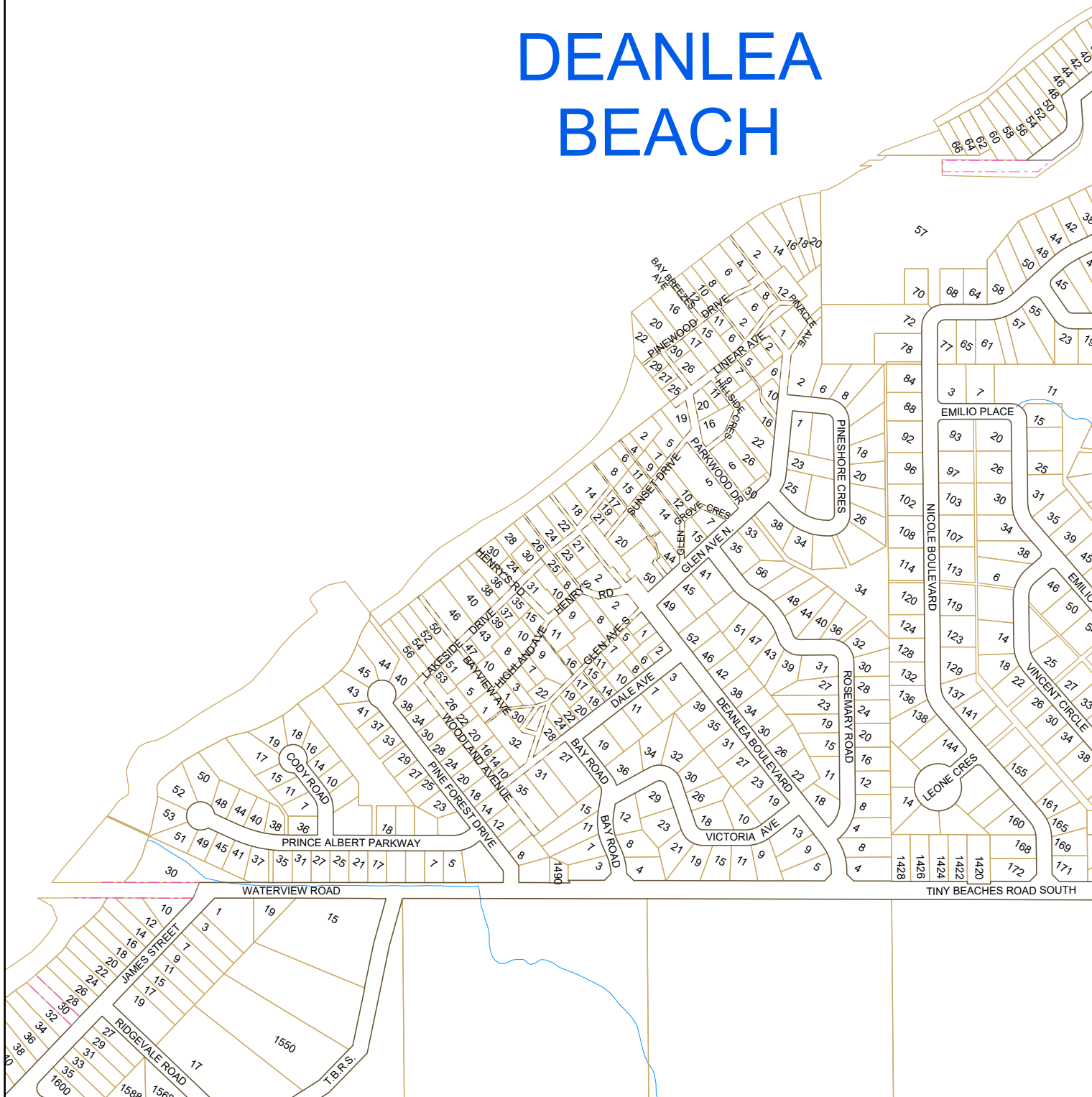


# EDMORE BEACH

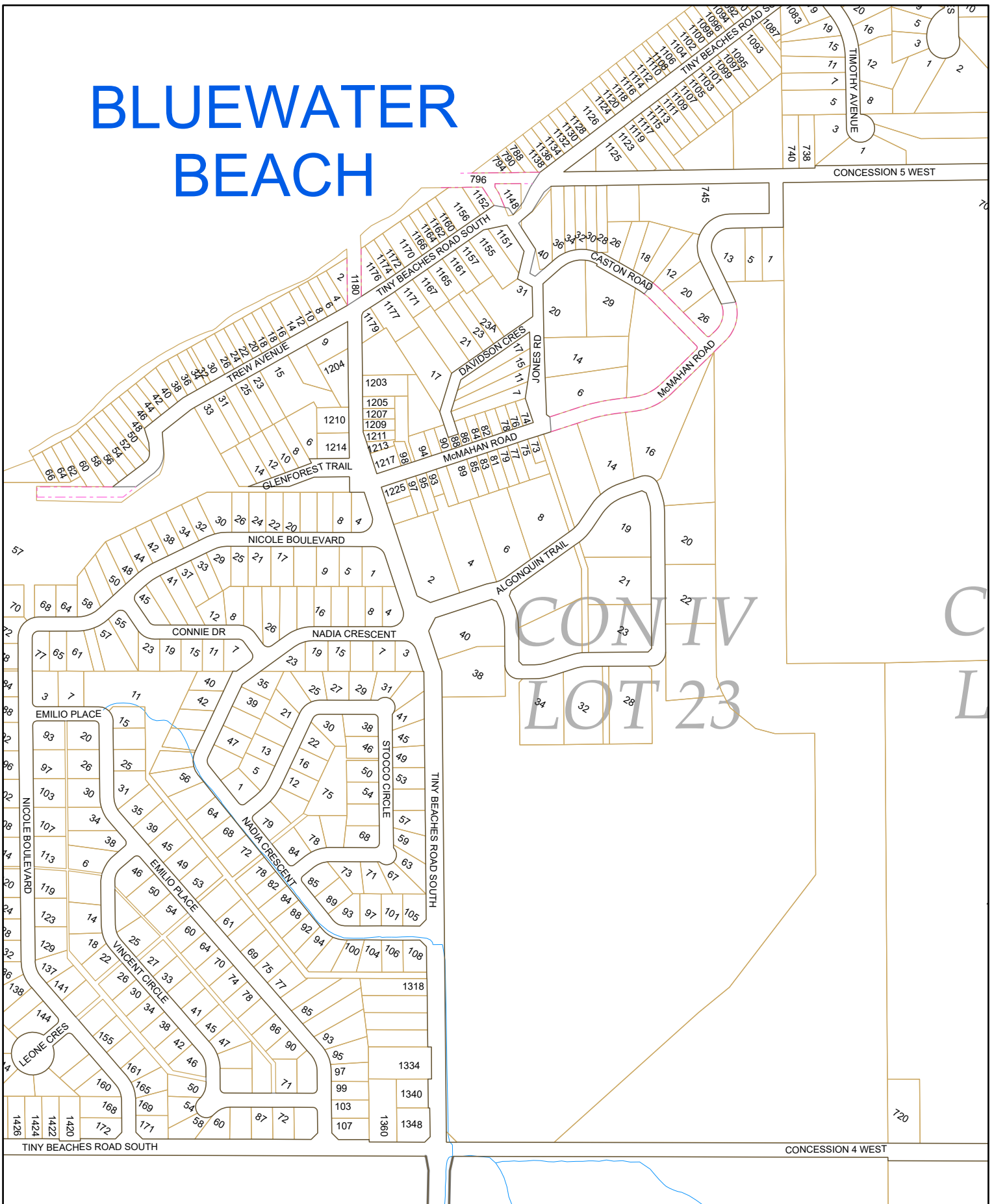
CON III  
LOT 26



# DEANLEA BEACH

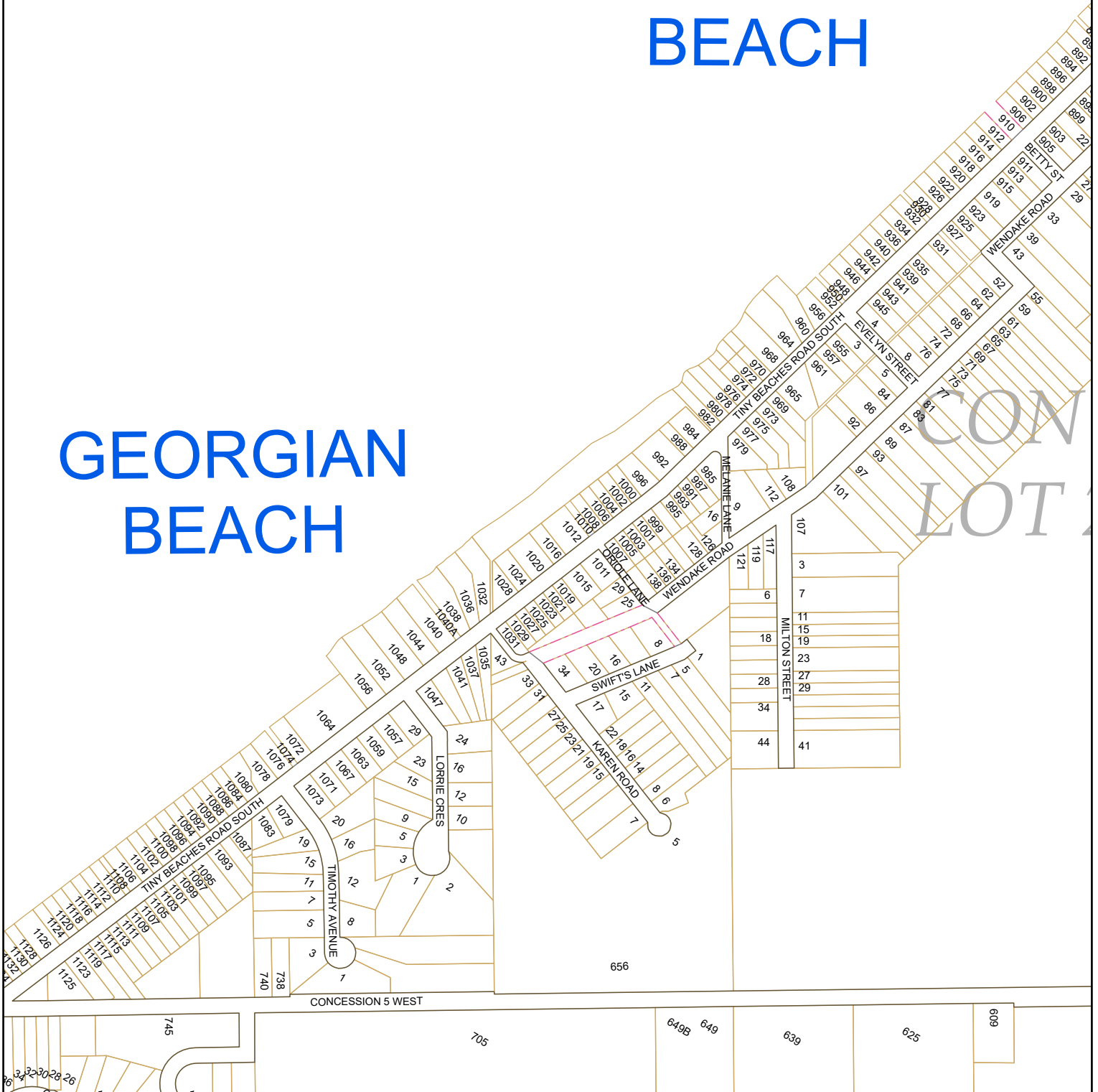


# BLUEWATER BEACH

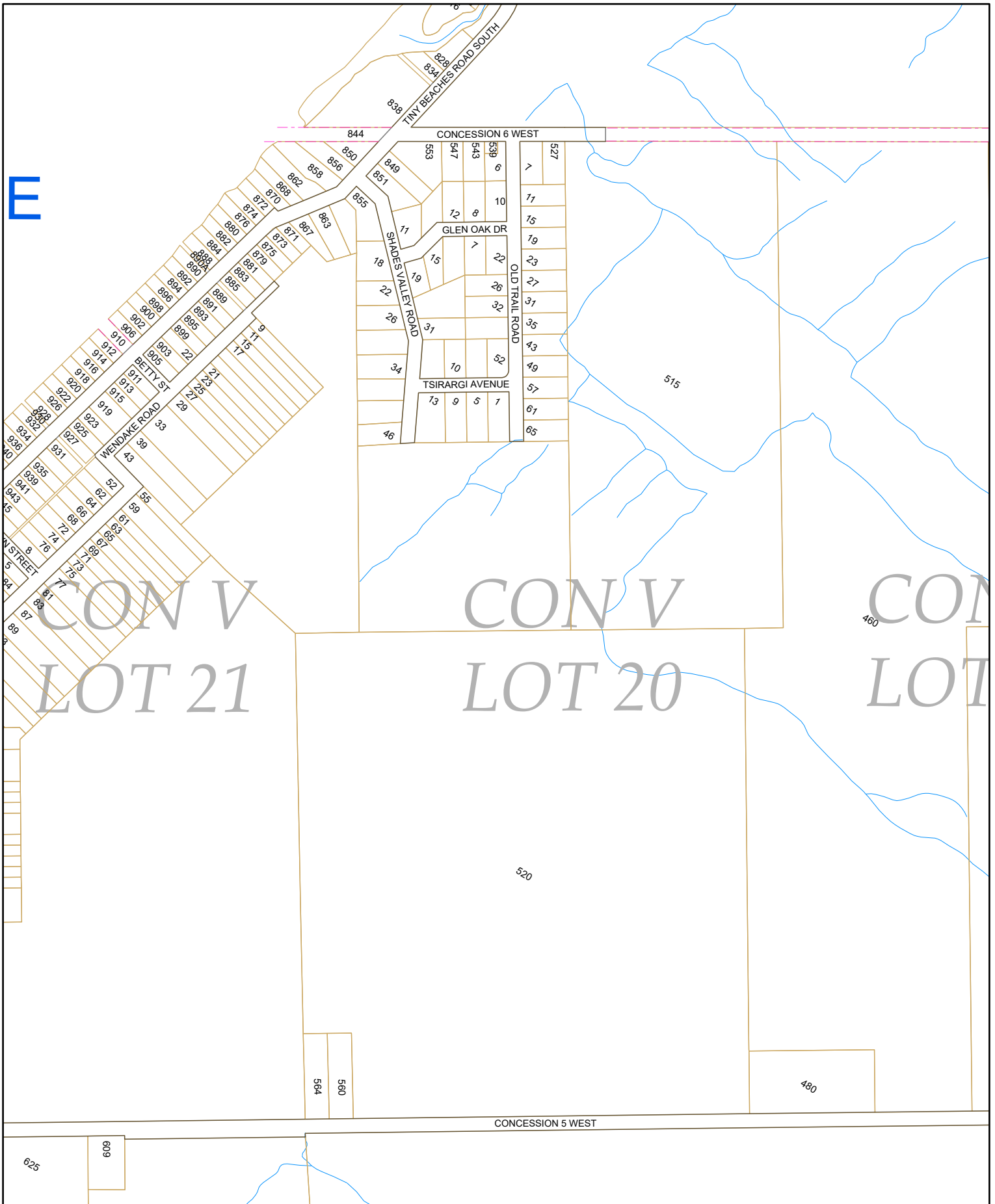


# WENDAKE BEACH

# GEORGIAN BEACH



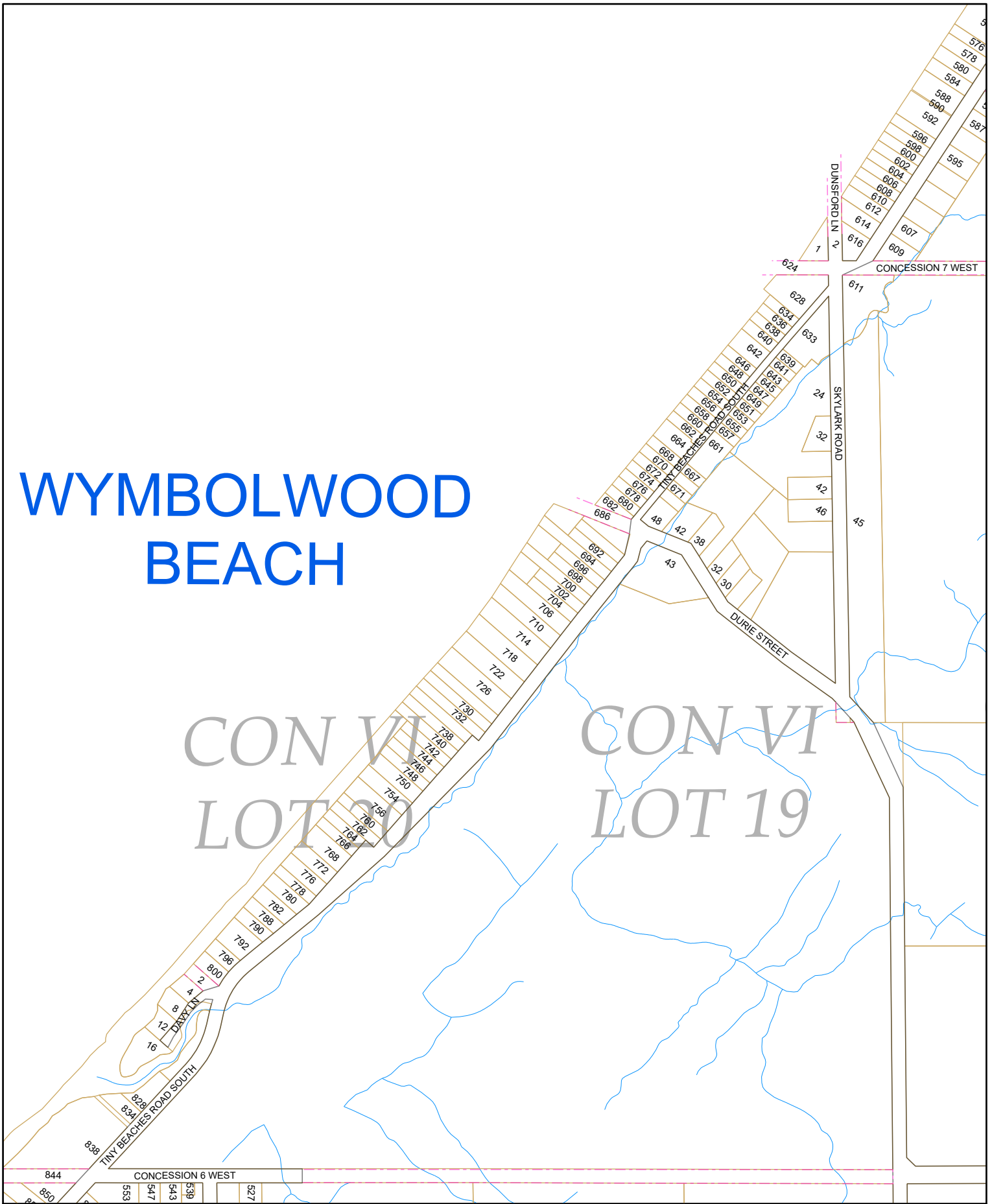
E



# WYMBOLWOOD BEACH

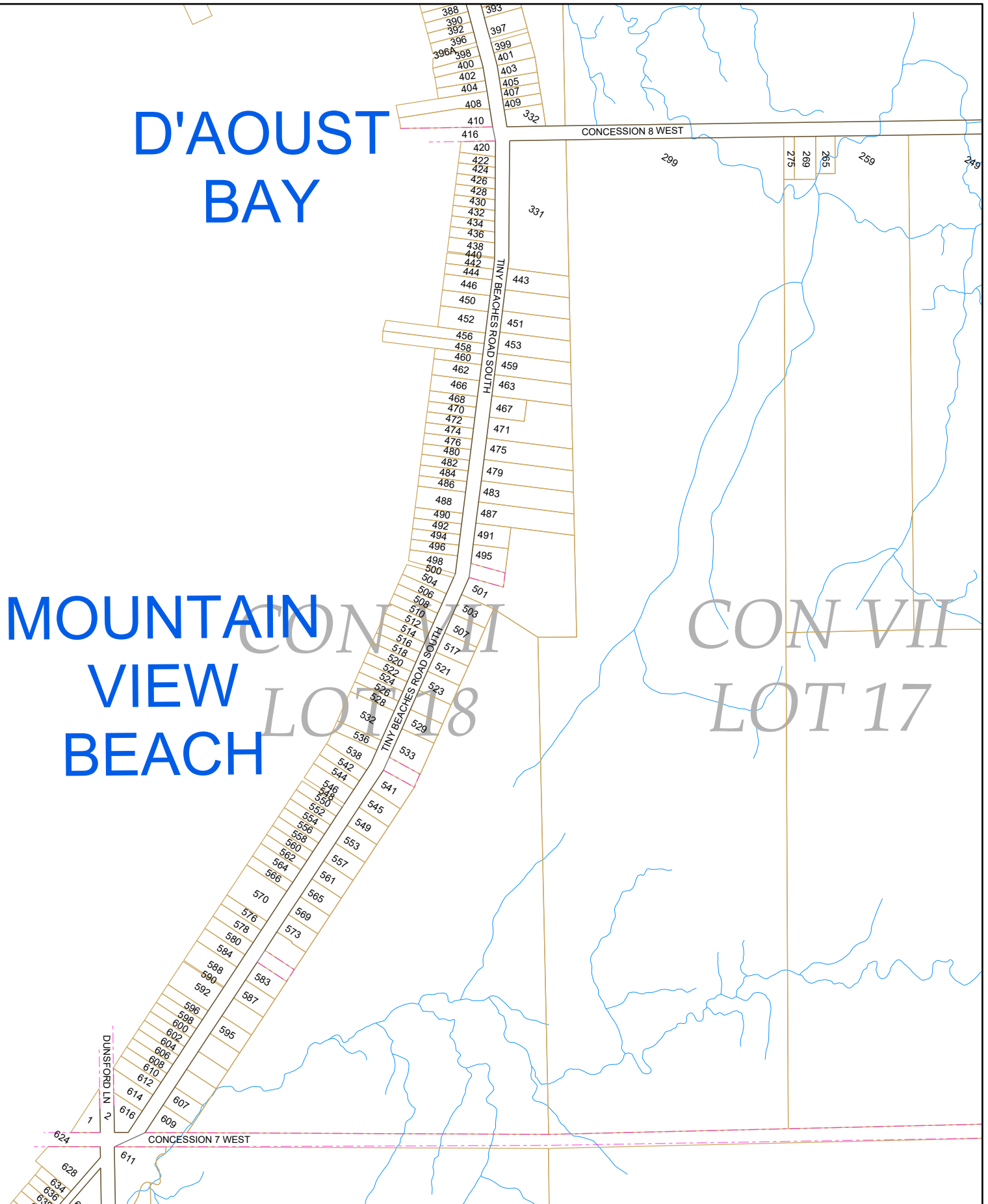
CON VI LOT 20

CON VI LOT 19



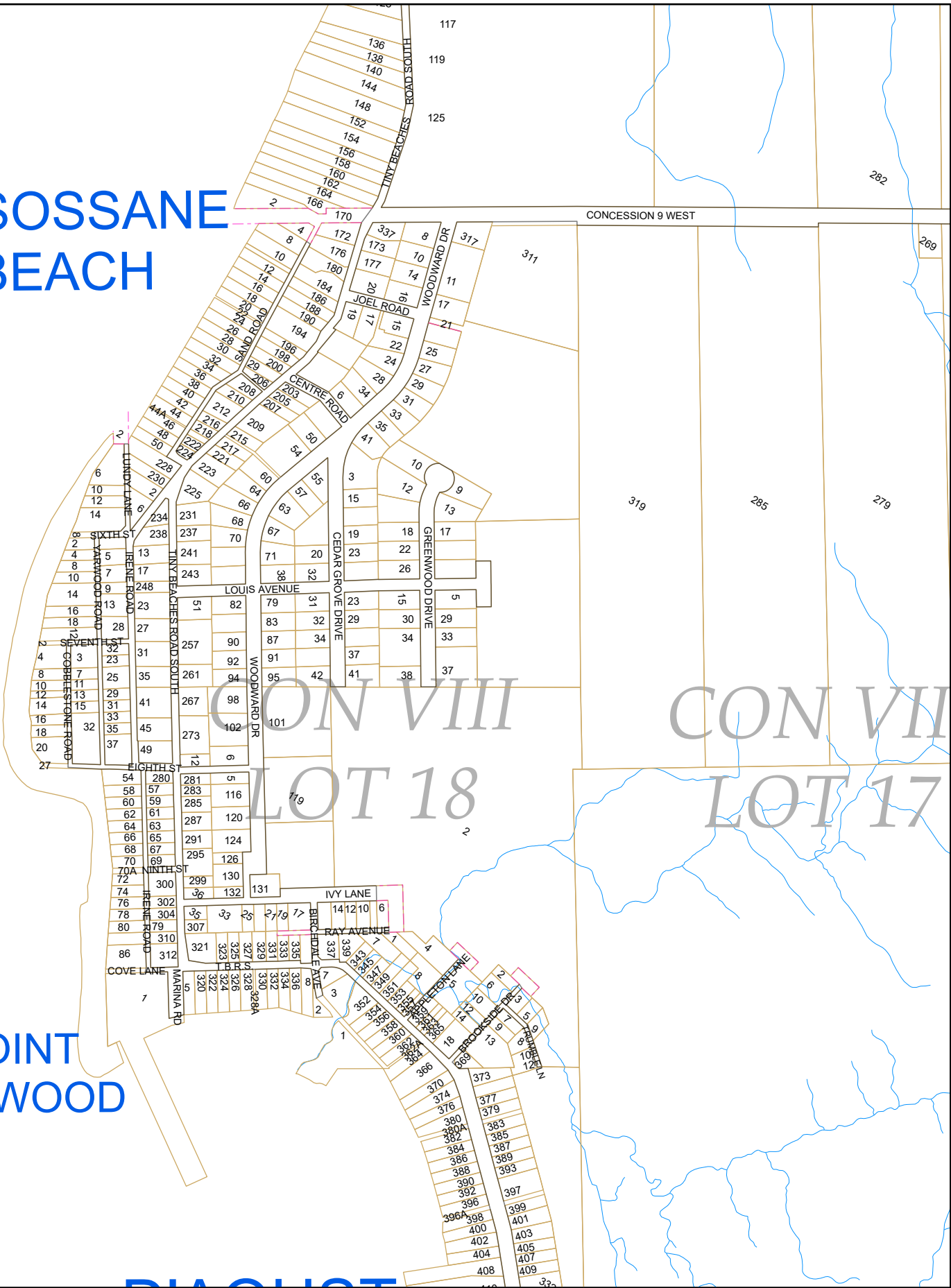
# D'AOUST BAY

# MOUNTAIN VIEW BEACH



# OSSOSSANE BEACH

# POINT YARWOOD



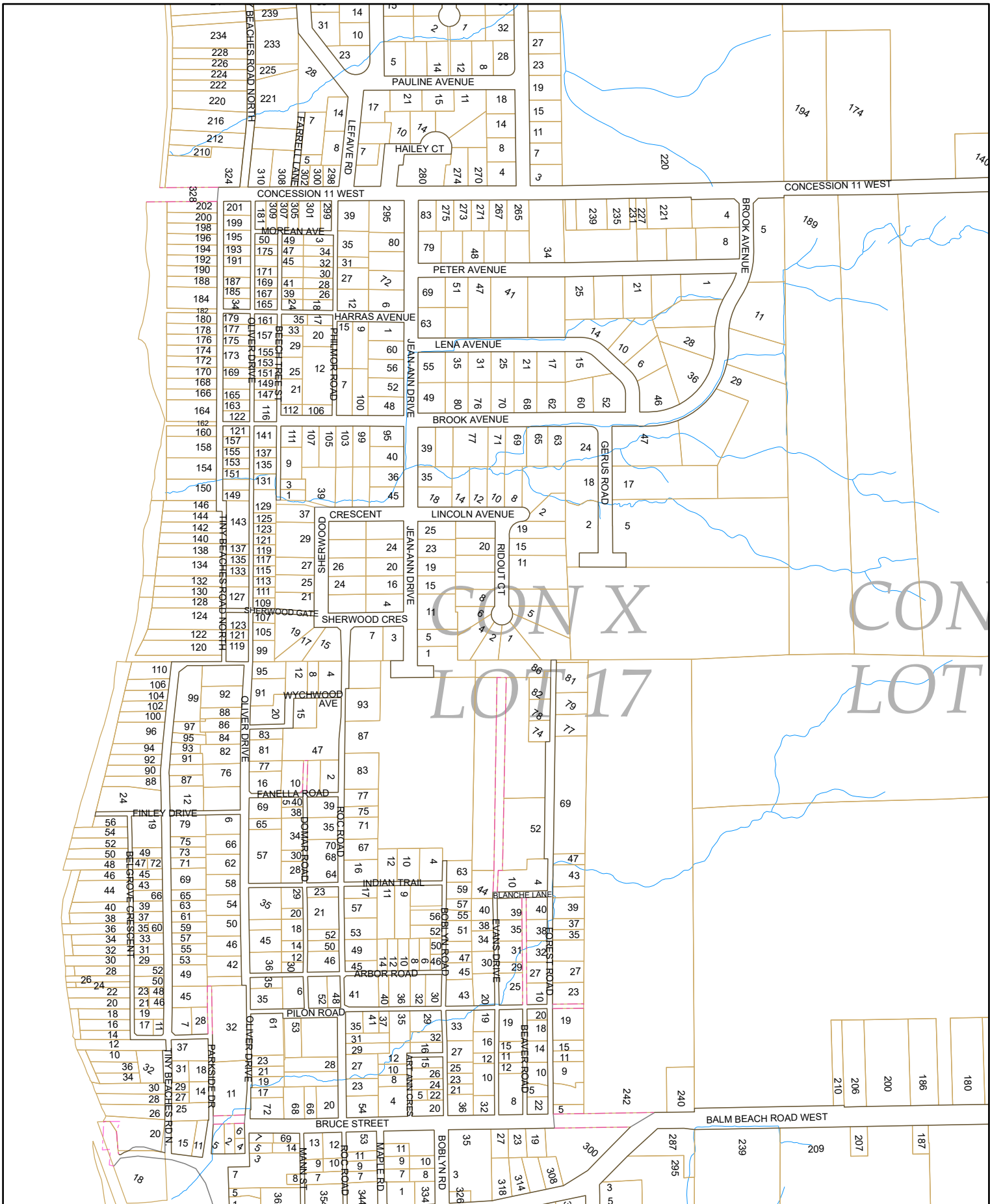
# BALM BEACH

CONCESSION 9 WEST  
LOT 18

CONCESSION 9 WEST  
LOT 17

NE



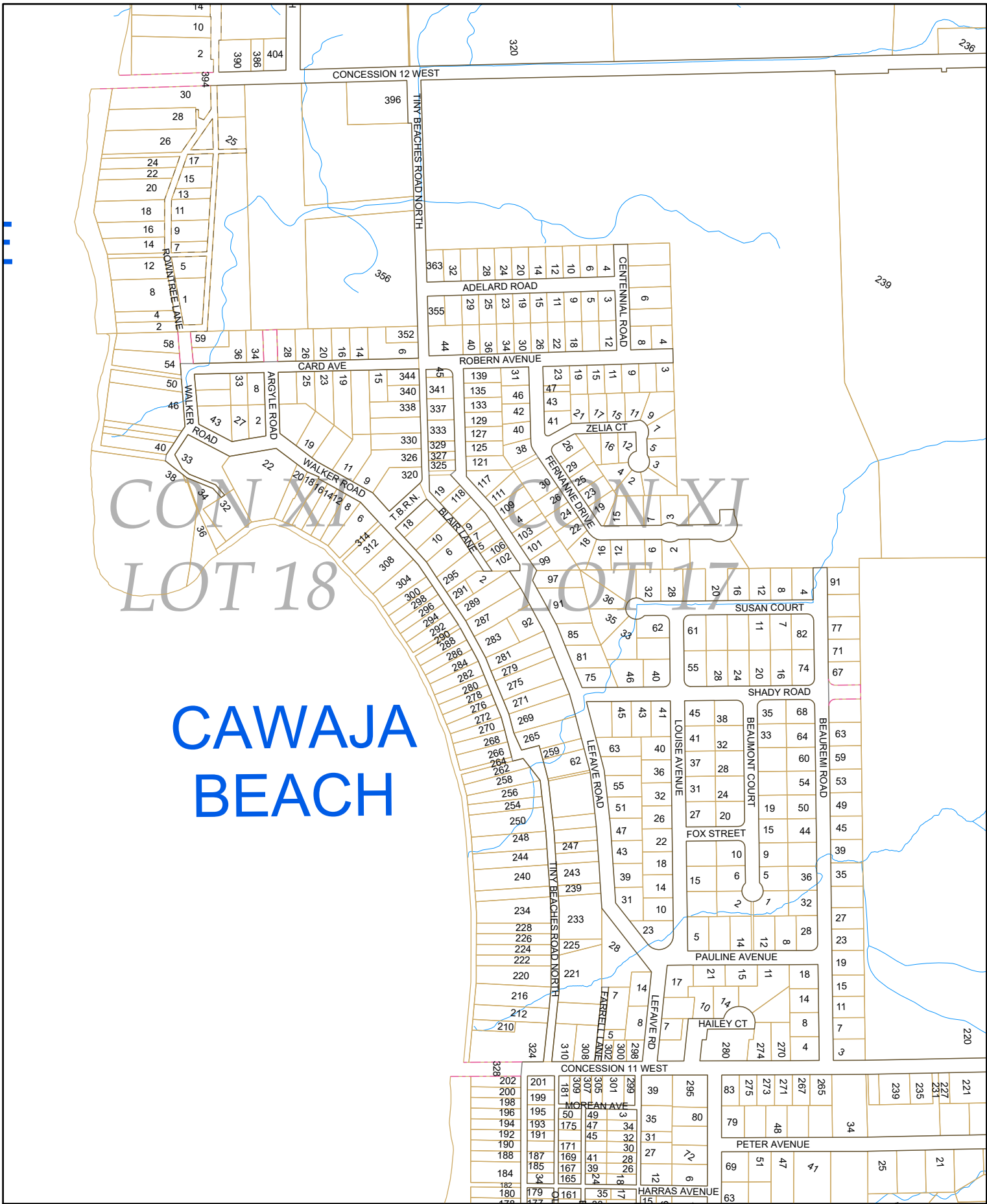


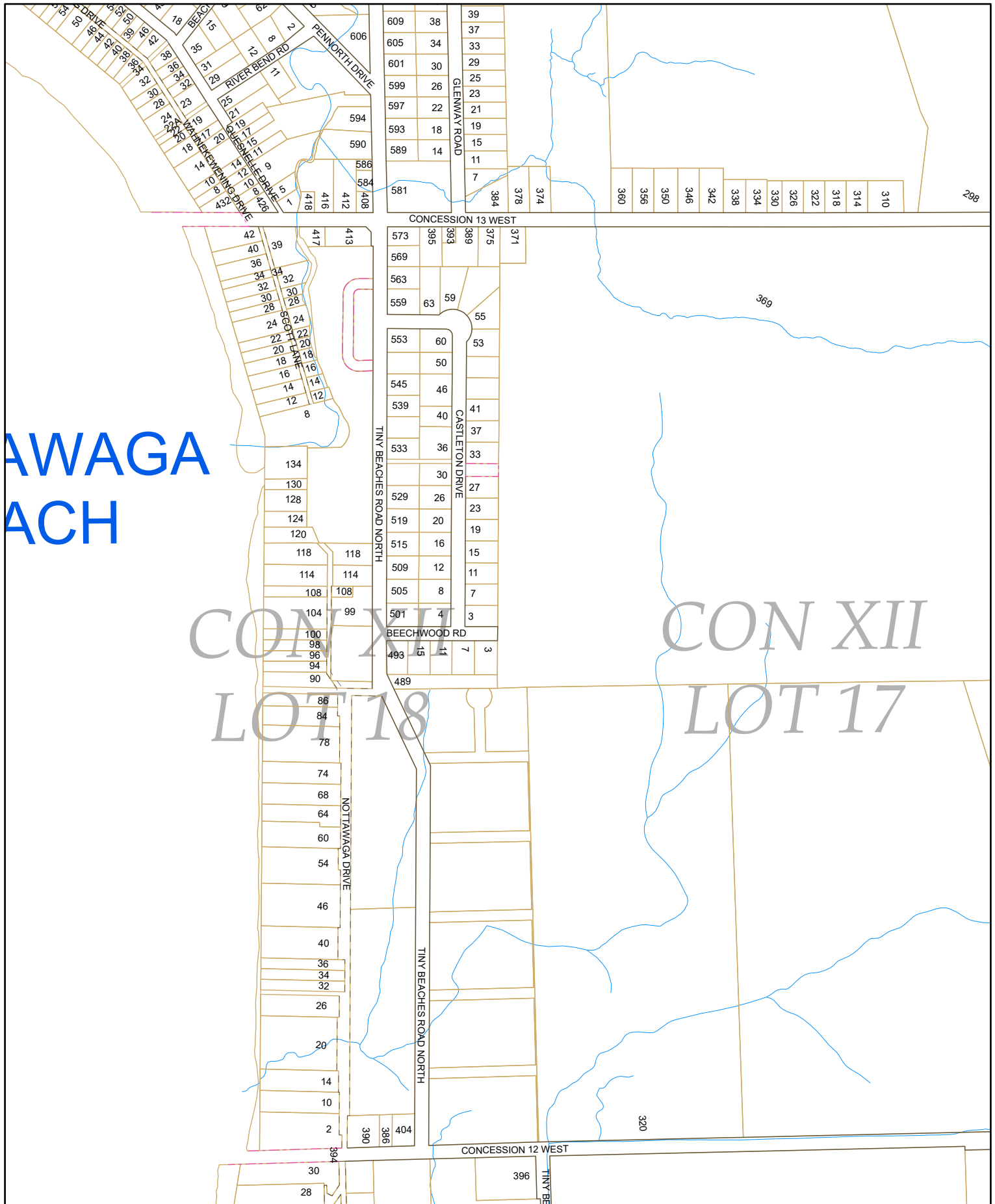
CON X  
LOT 17



CONVI  
LOT 18

# CAWAJA BEACH



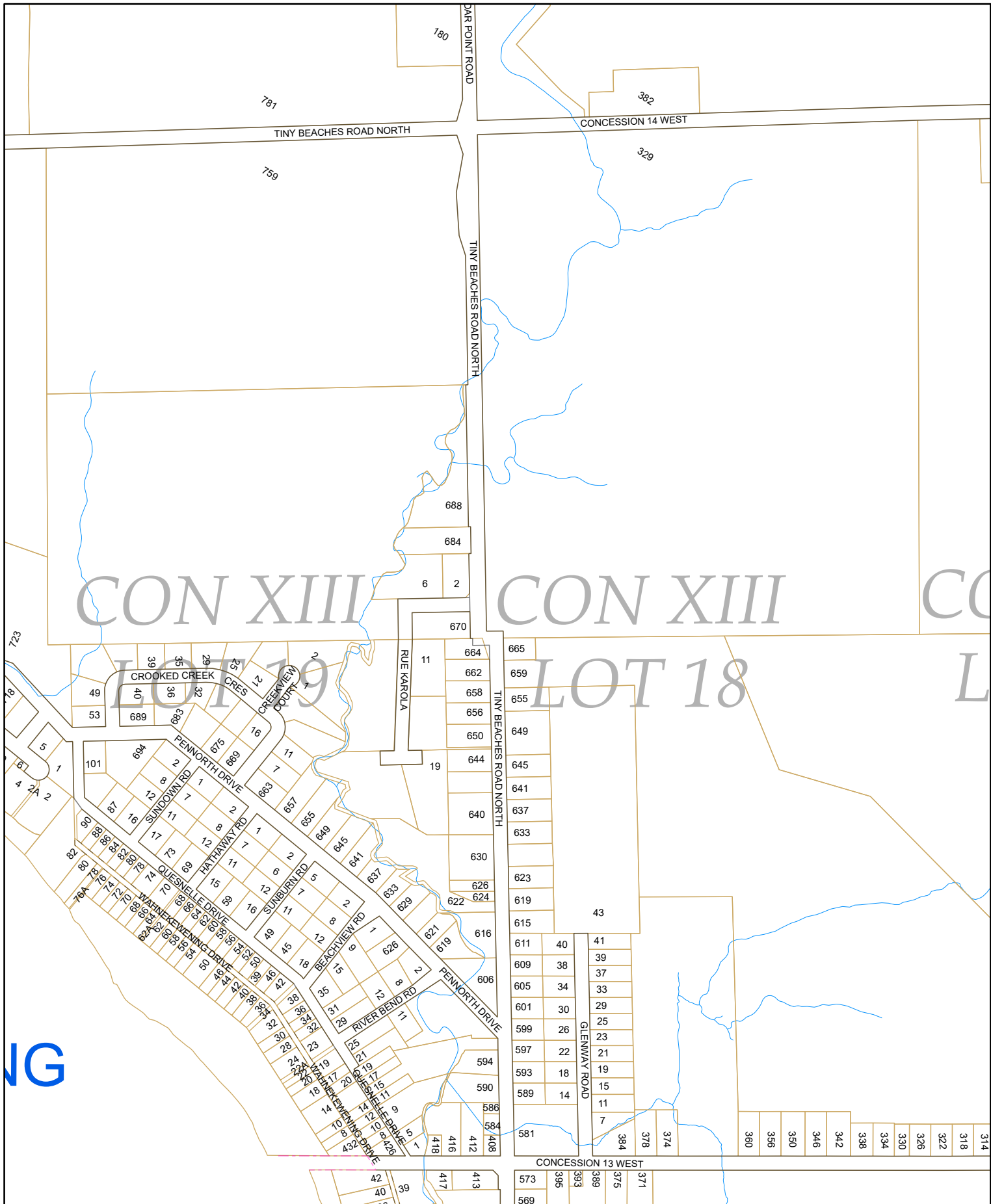


NOTTAWAGA  
RIVER

CON XII  
LOT 18

CON XII  
LOT 17





NG

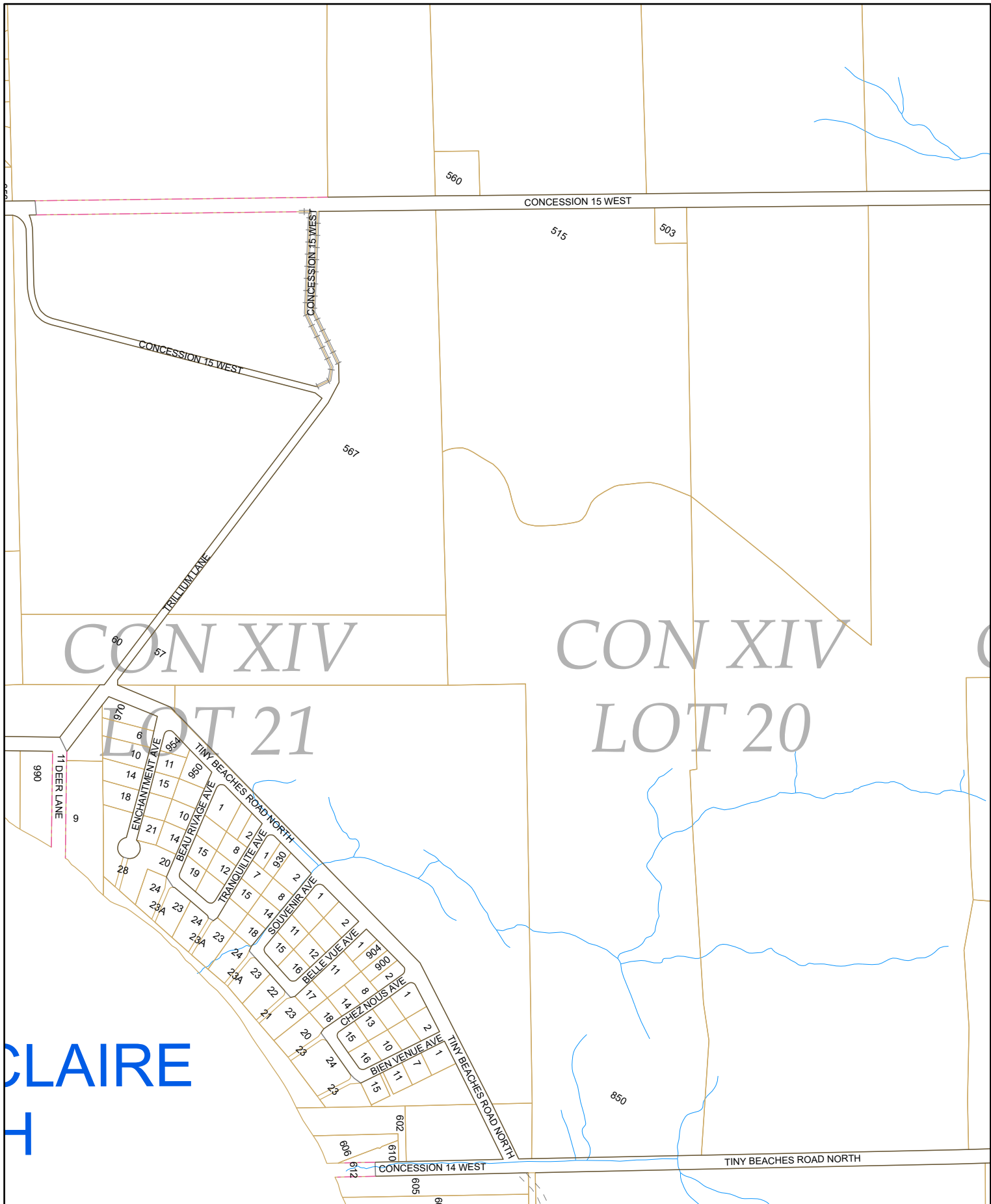


ADDISON  
BEACH

TINY  
BEACH

WAHNEKEWENING  
BEACH





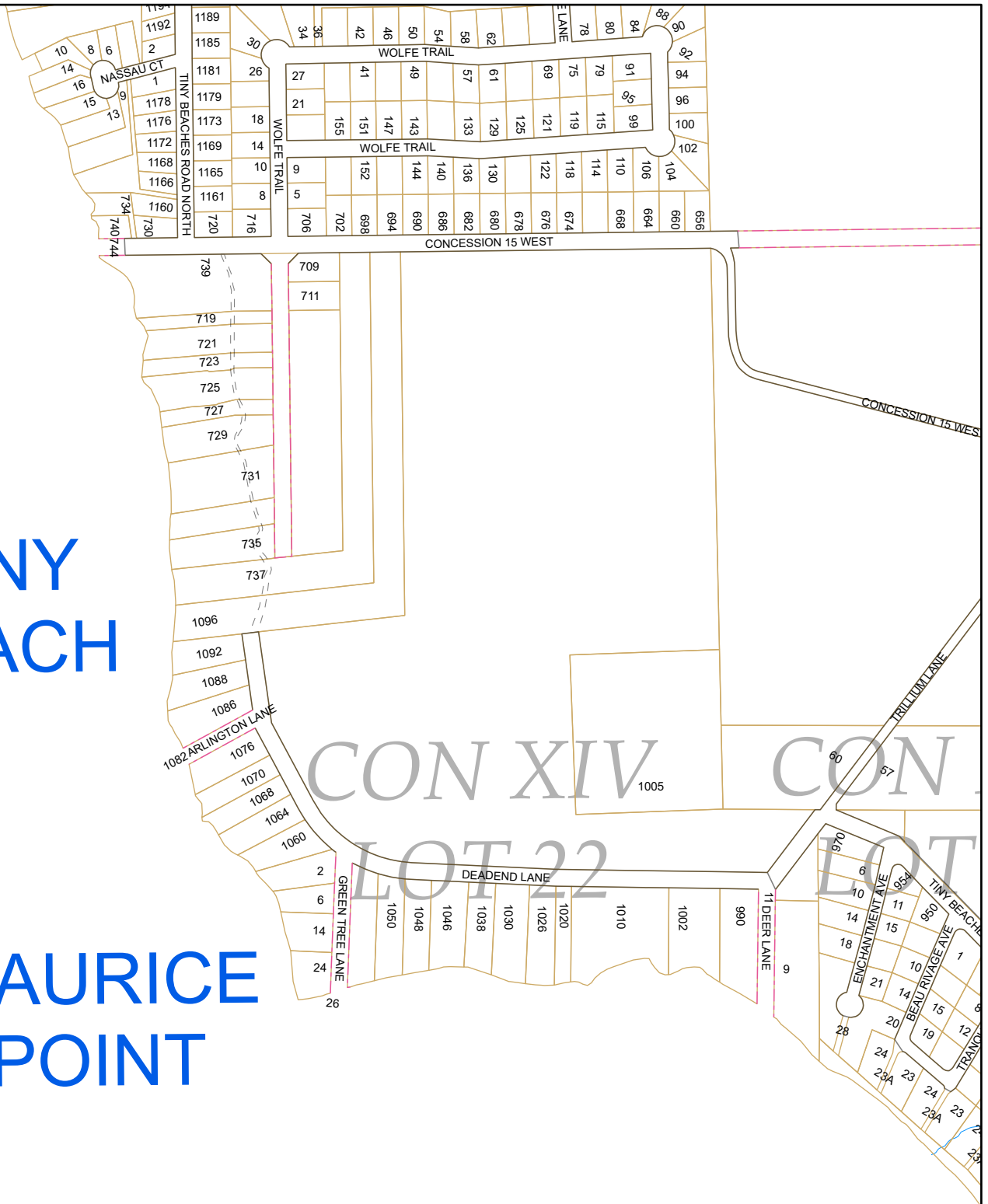
CLAIRE  
H



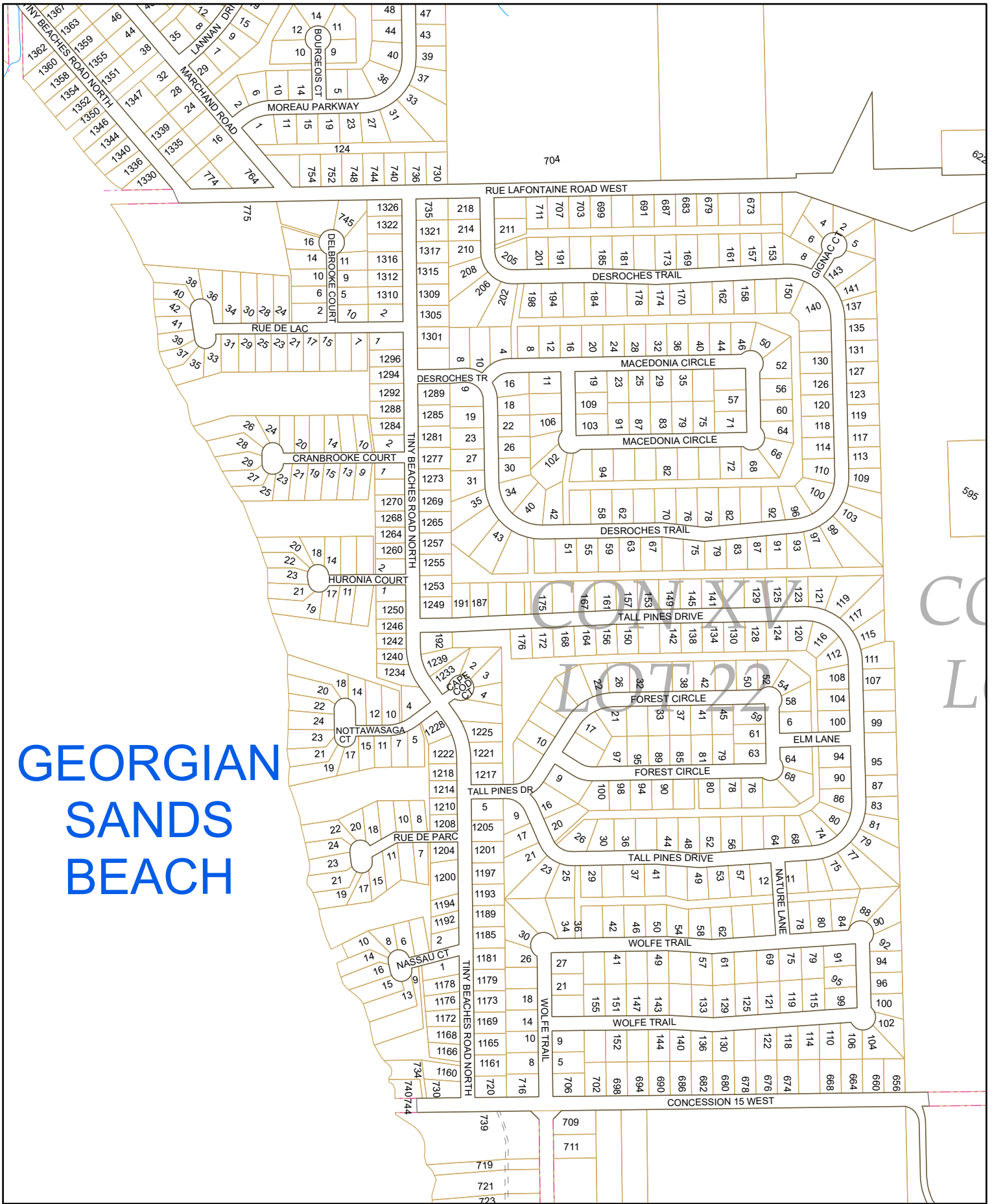
TINY  
BEACH

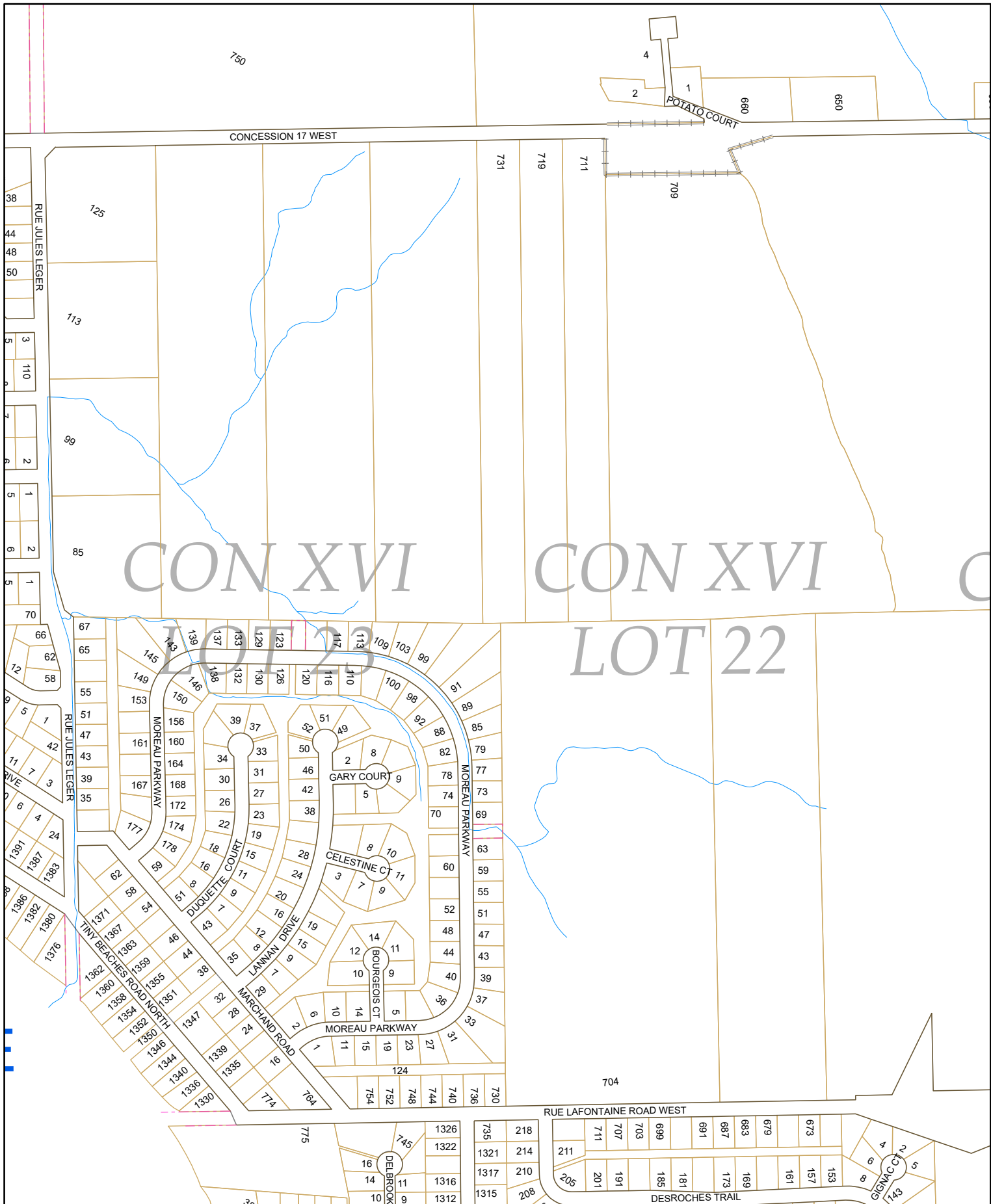
MAURICE  
POINT

BELL-EAU-CLAIRE  
BEACH



# GEORGIAN SANDS BEACH





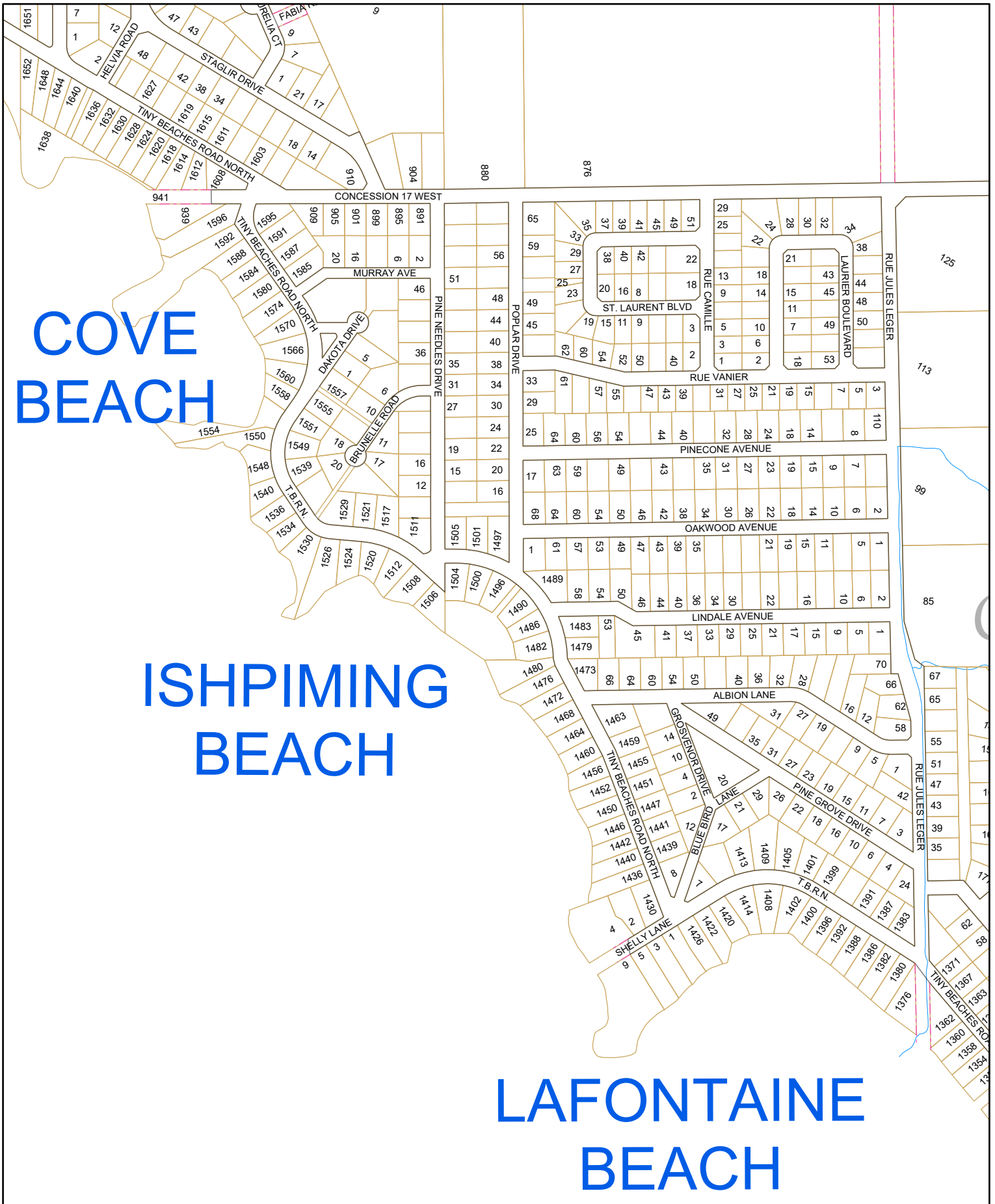
CON XVI LOT 22 CON XVI



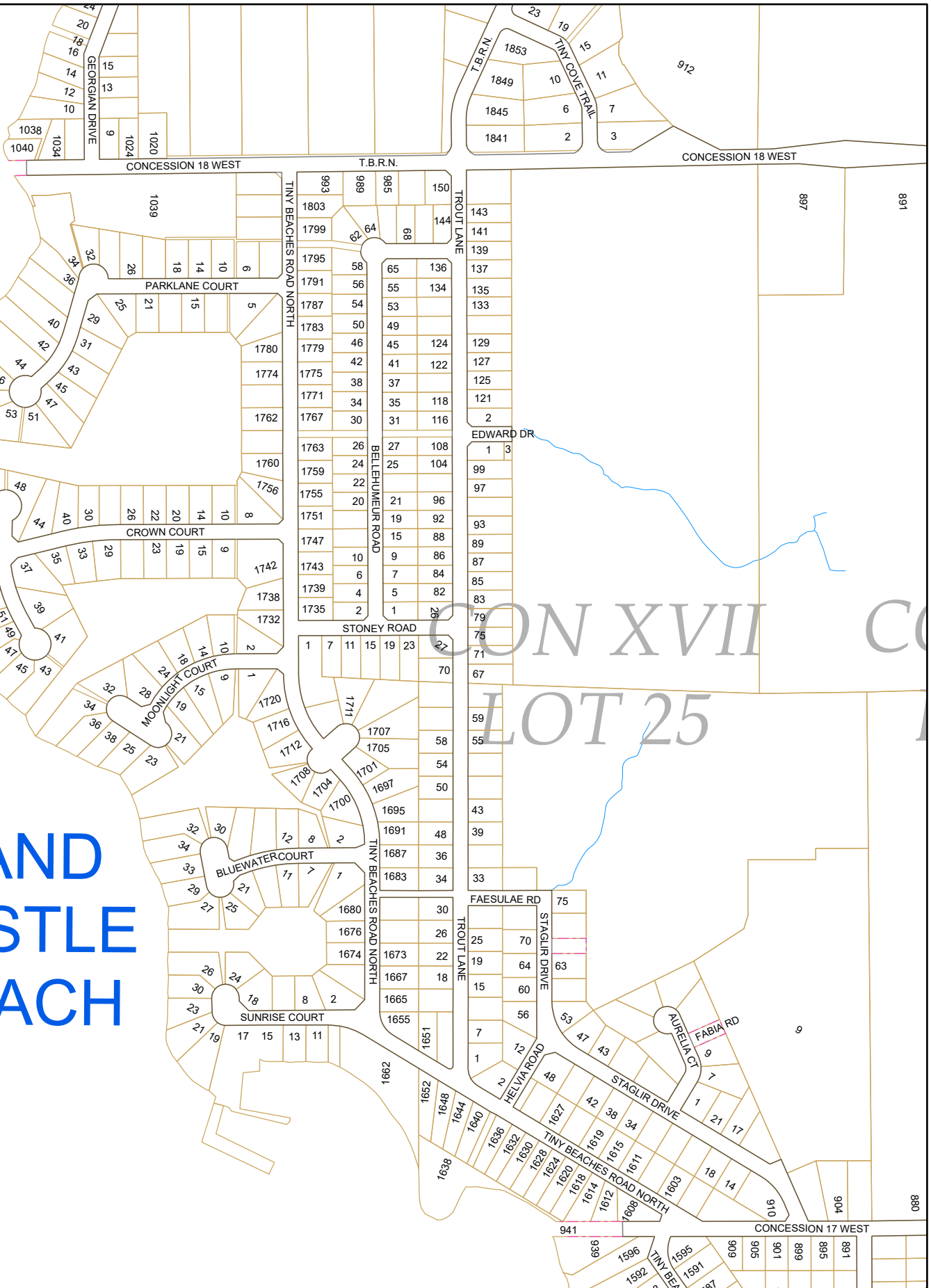
COVE  
BEACH

ISHPIMING  
BEACH

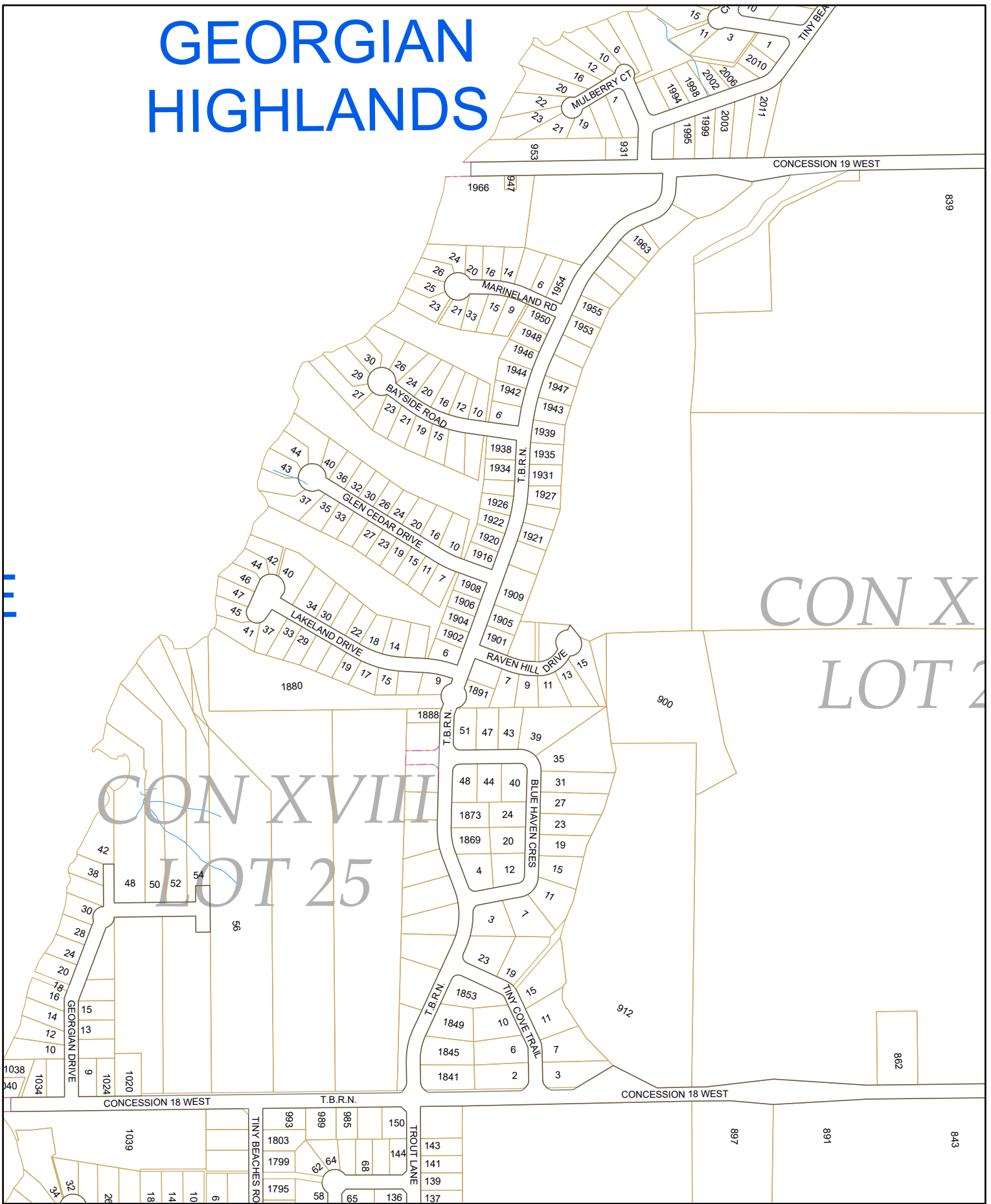
LAFONTAINE  
BEACH



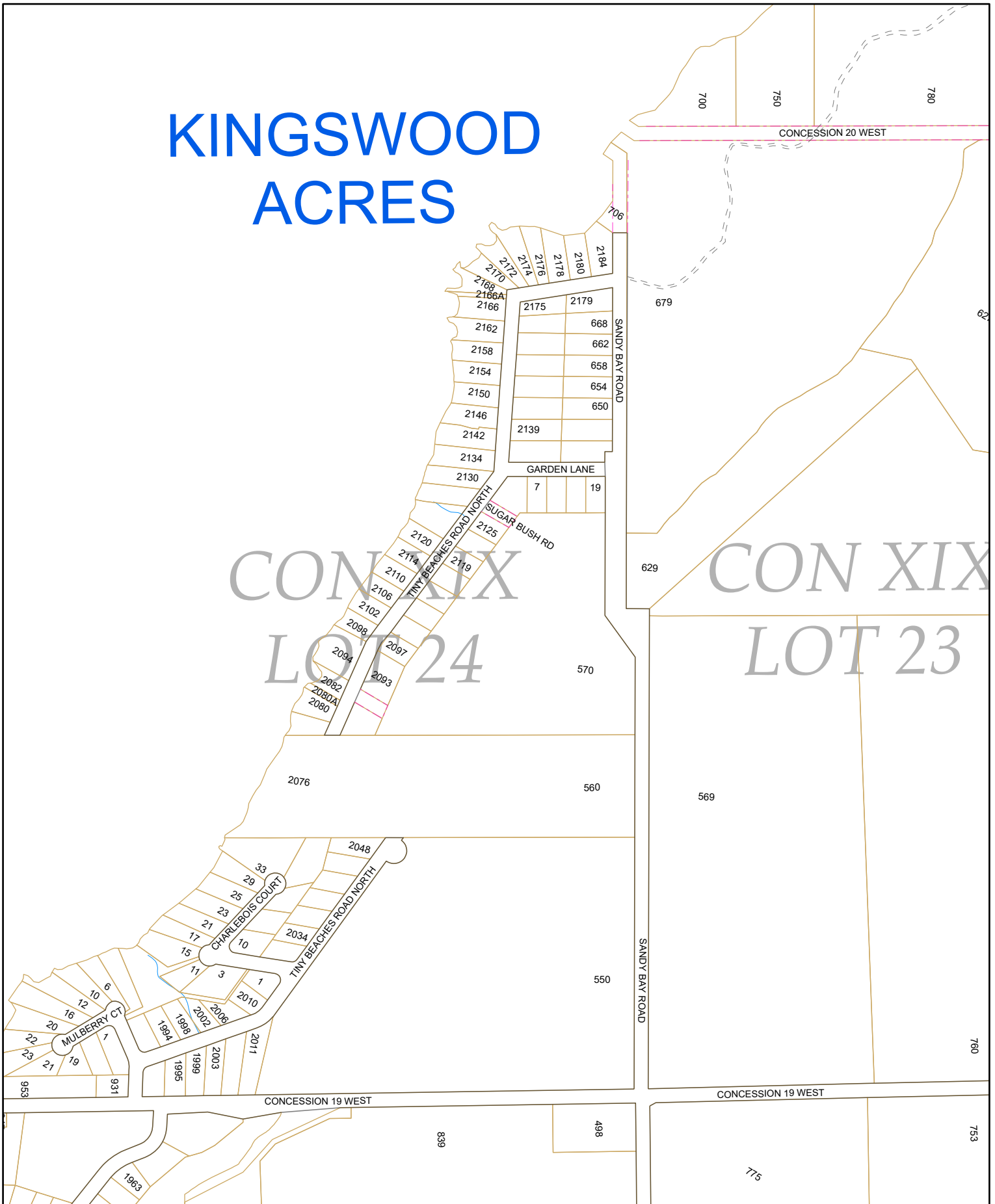
# SAND CASTLE BEACH



# GEORGIAN HIGHLANDS



# KINGSWOOD ACRES



CON XIX  
LOT 24

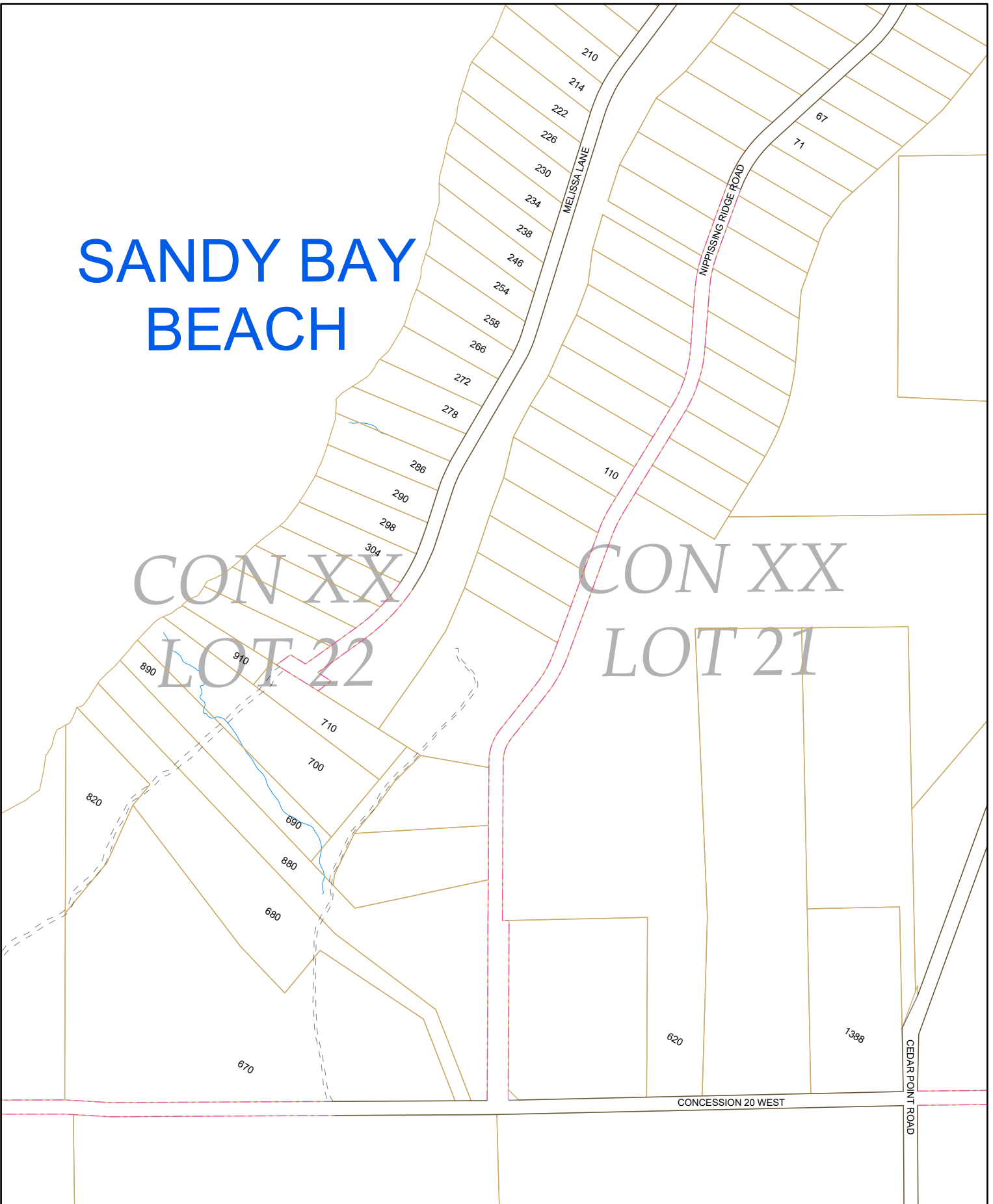
CON XIX  
LOT 23



# SANDY BAY BEACH

CON XX  
LOT 22

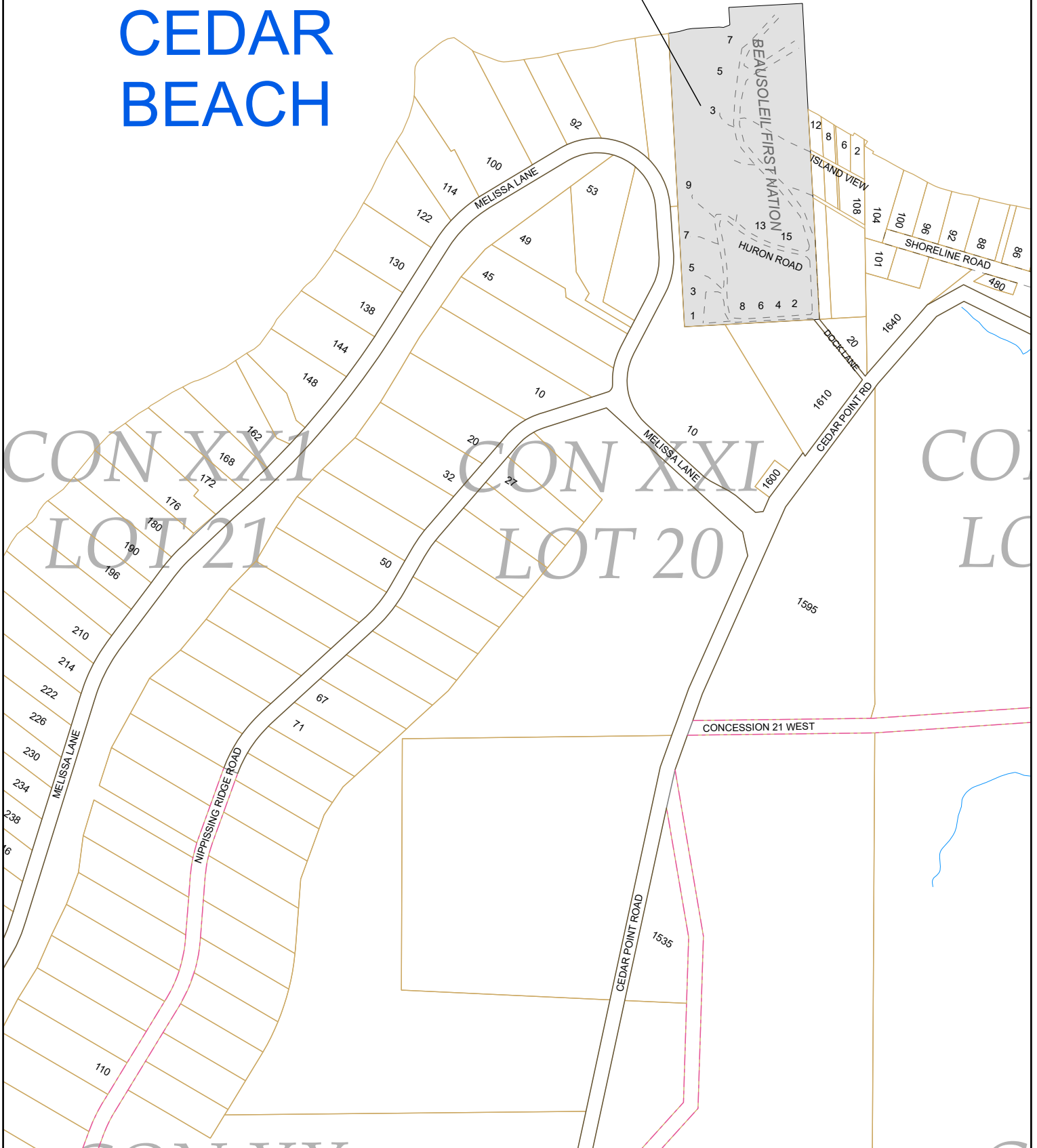
CON XX  
LOT 21

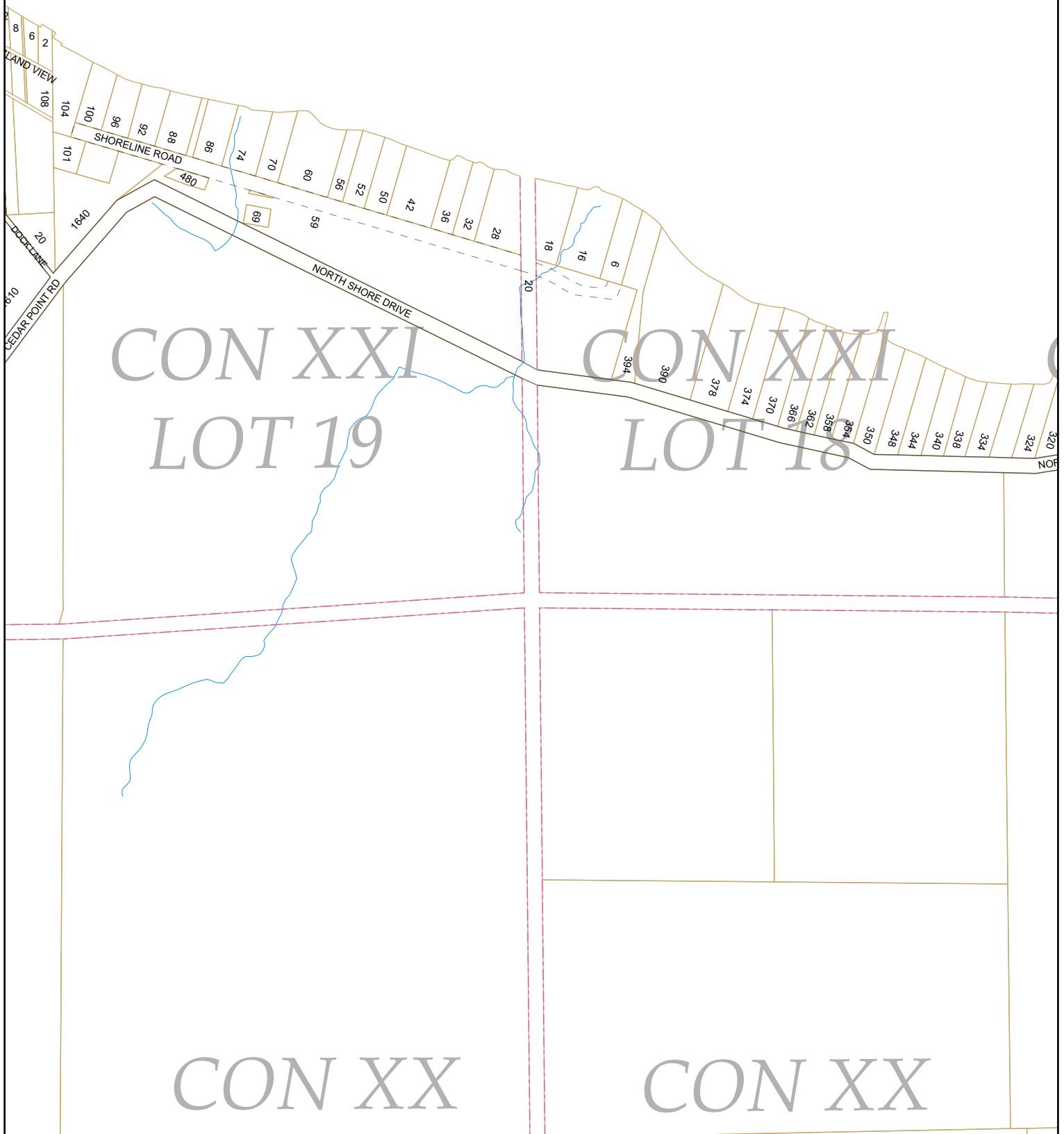


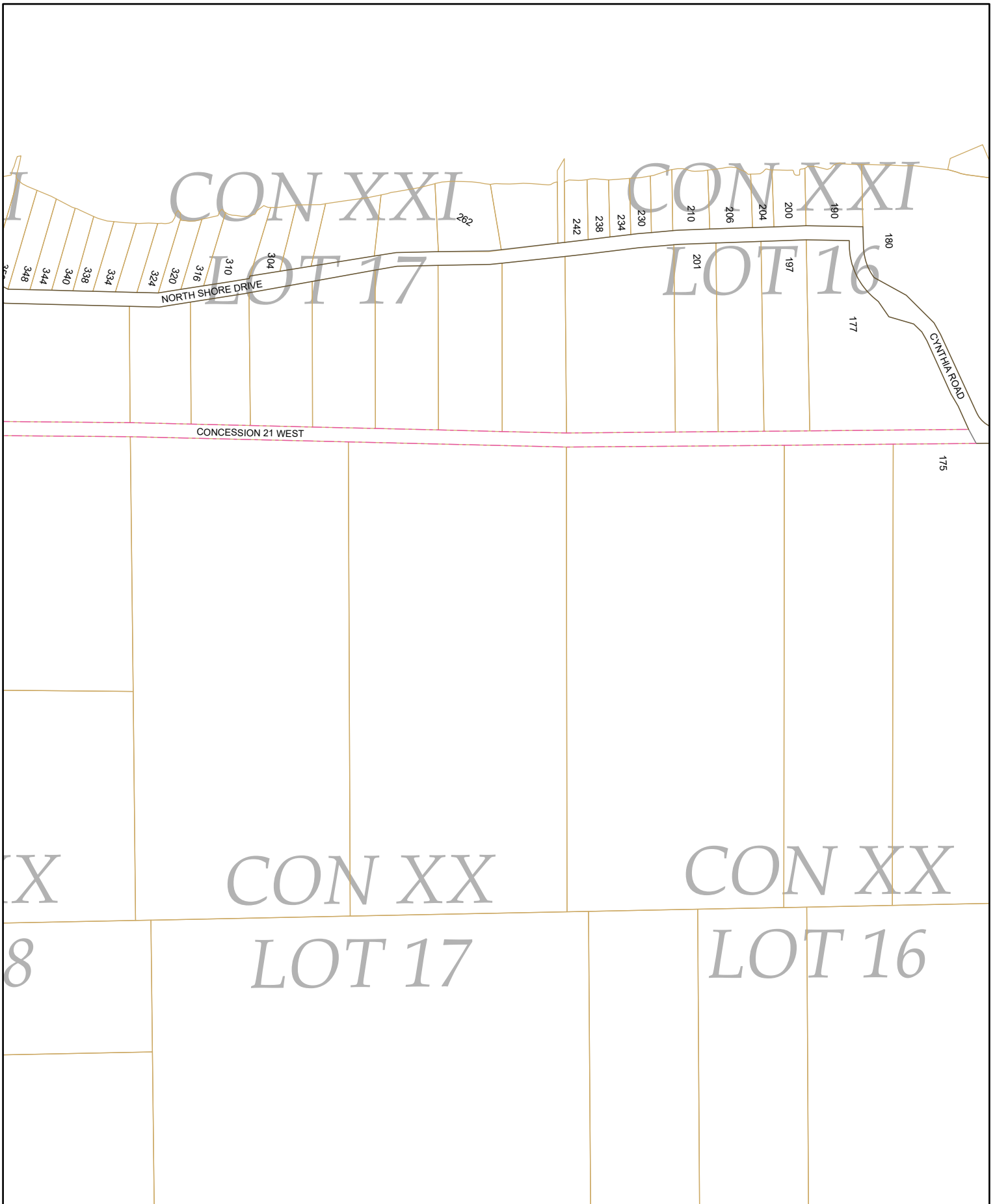
Nation Land

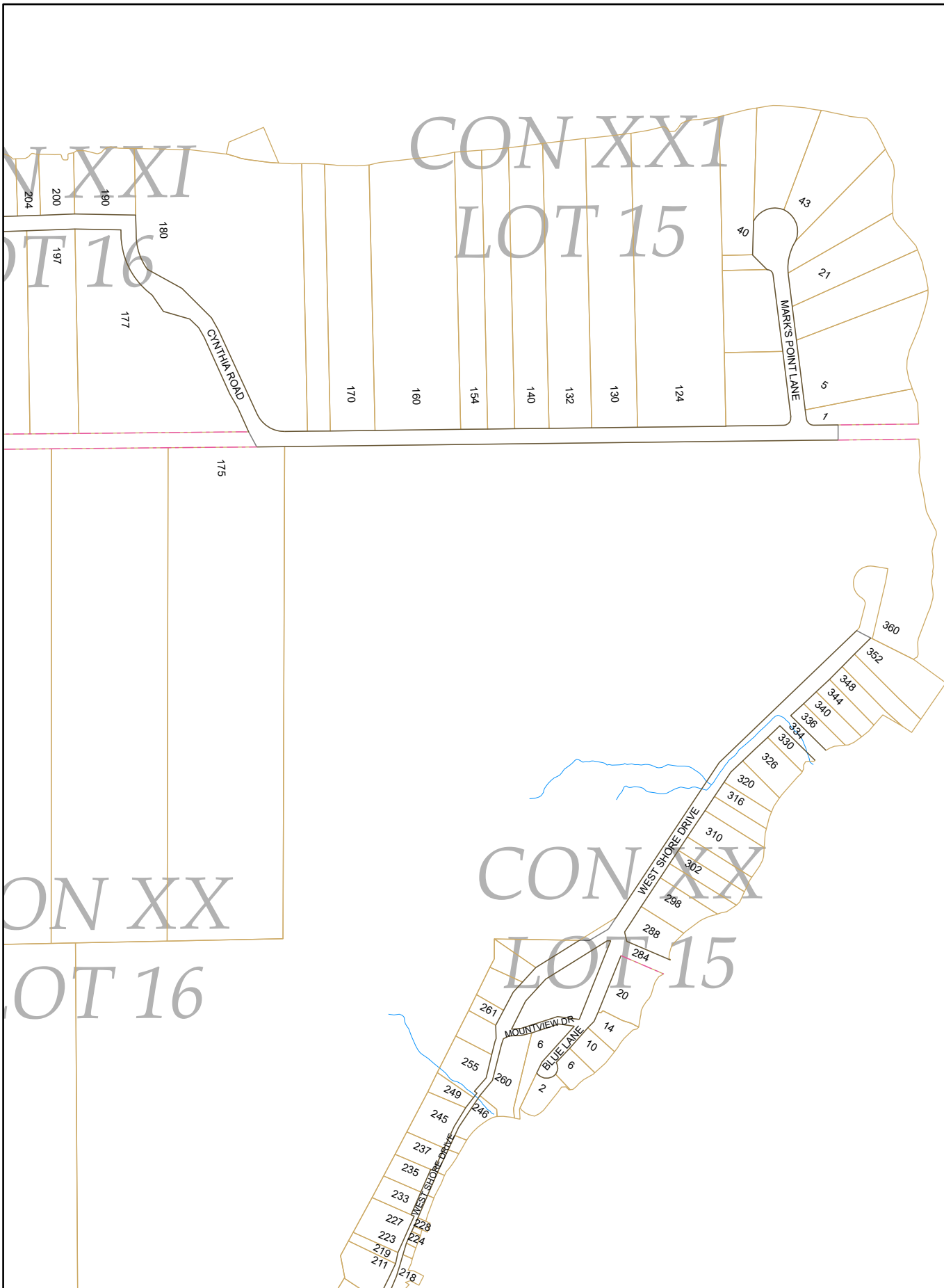
CEDAR POINT

CEDAR BEACH

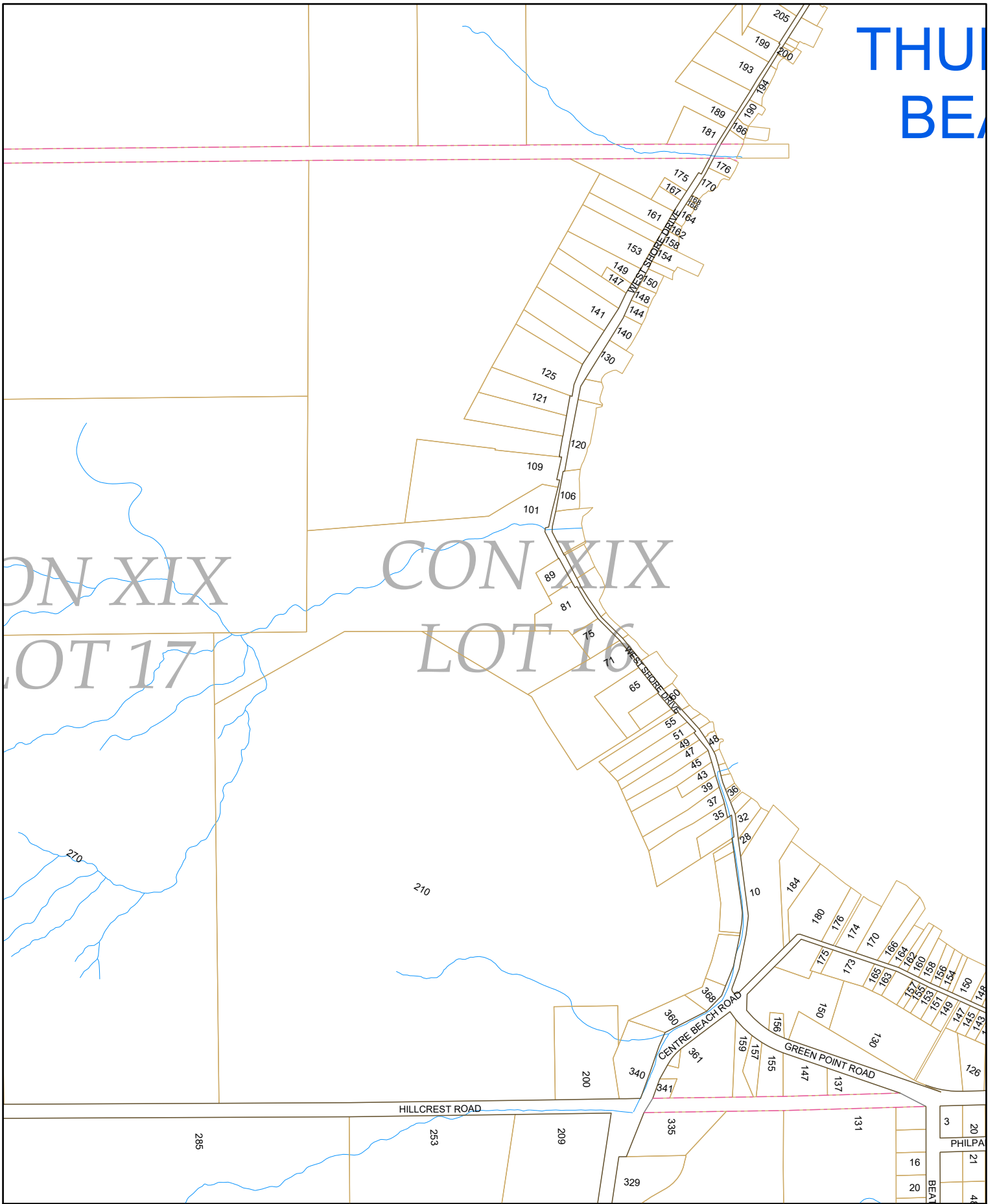








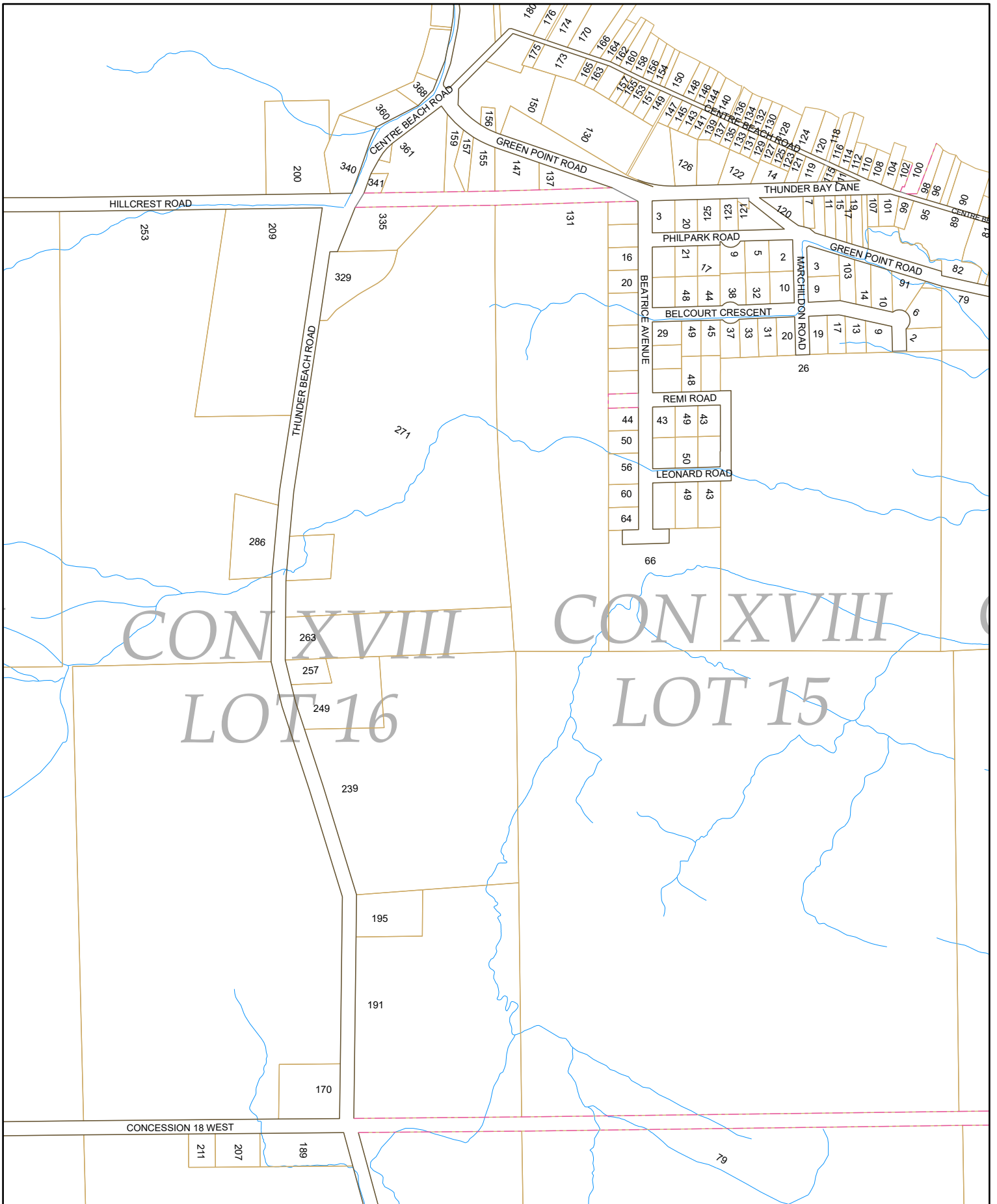
THU  
BEA

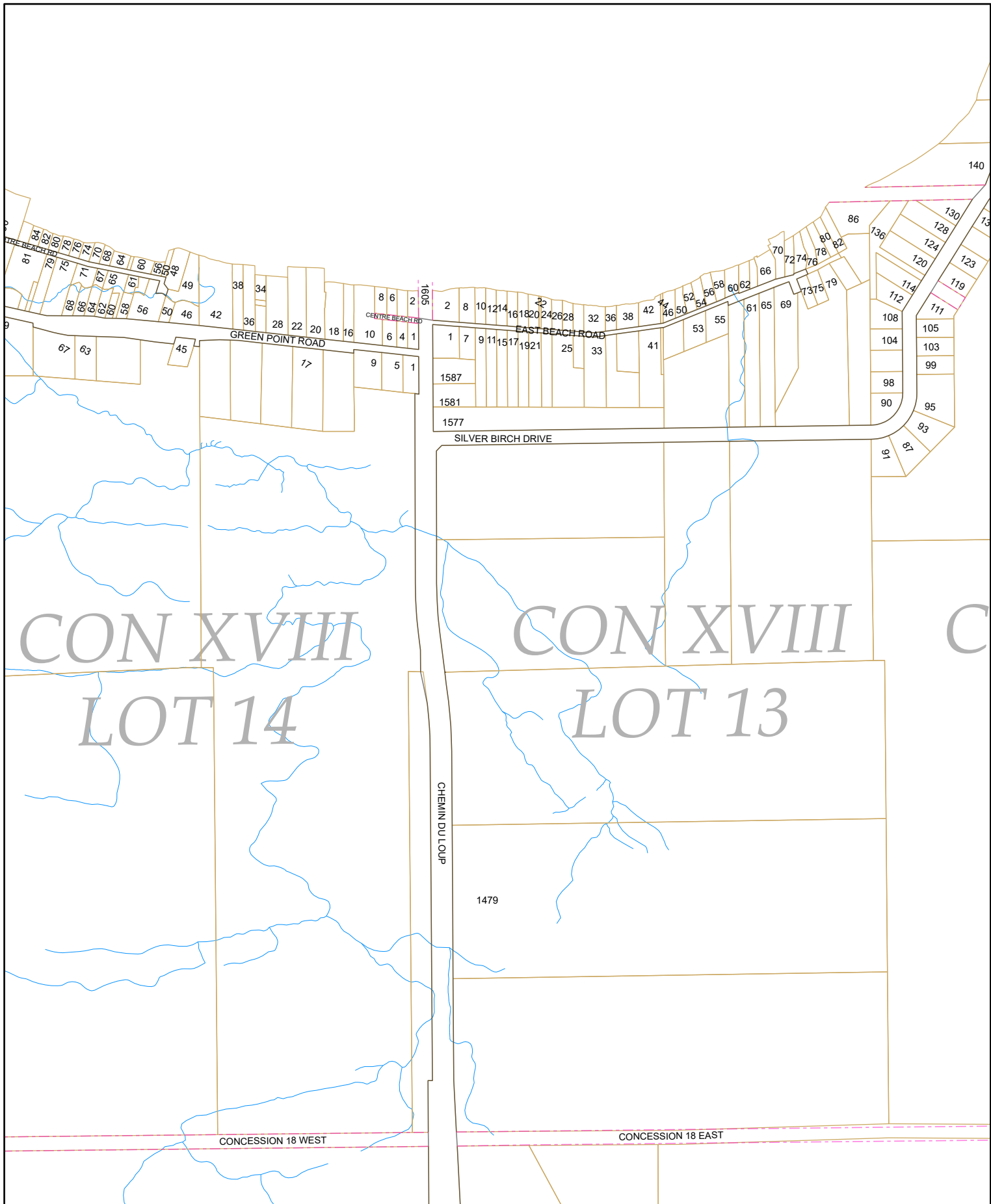


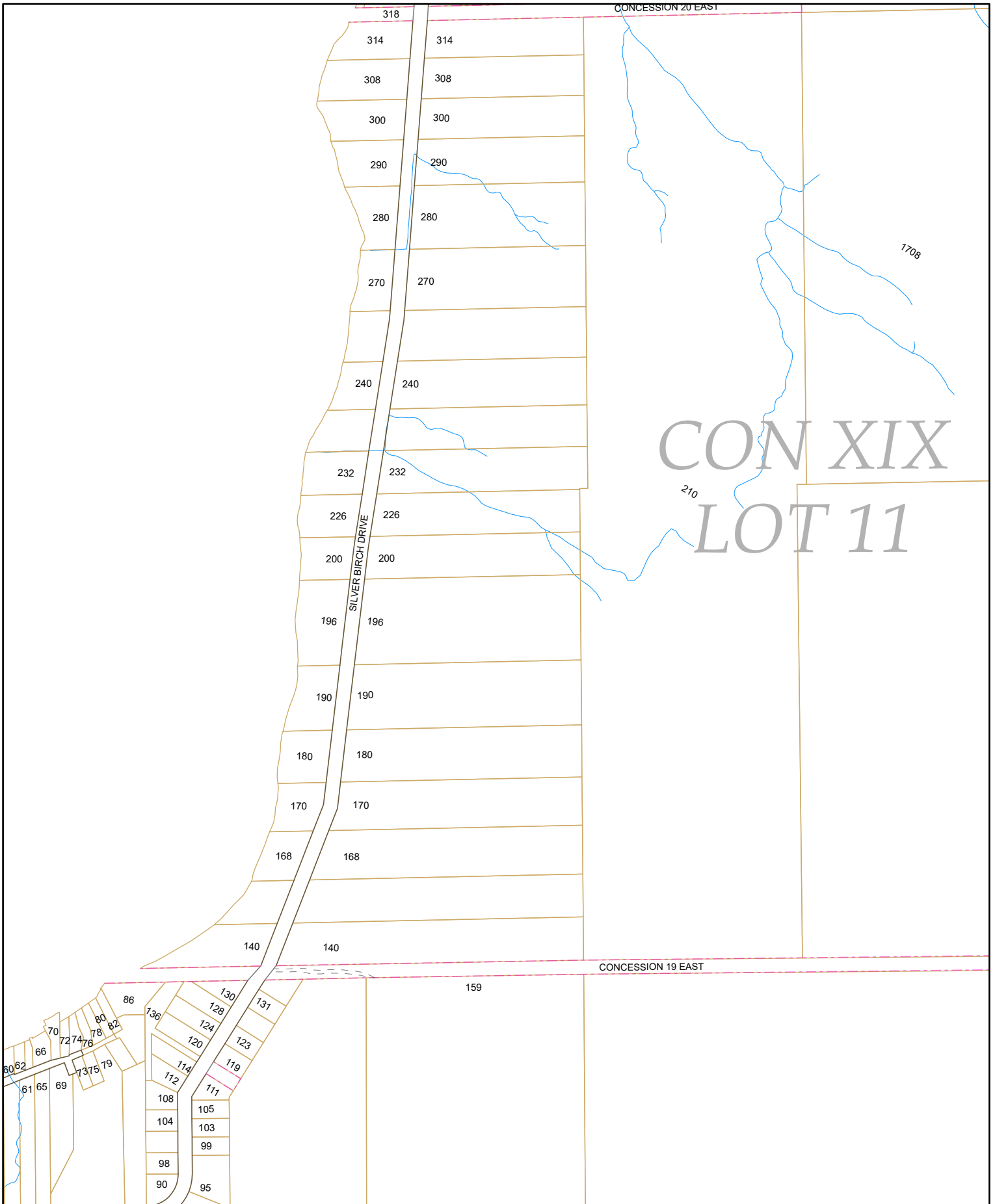
ON XIX  
LOT 17

CON XIX  
LOT 16





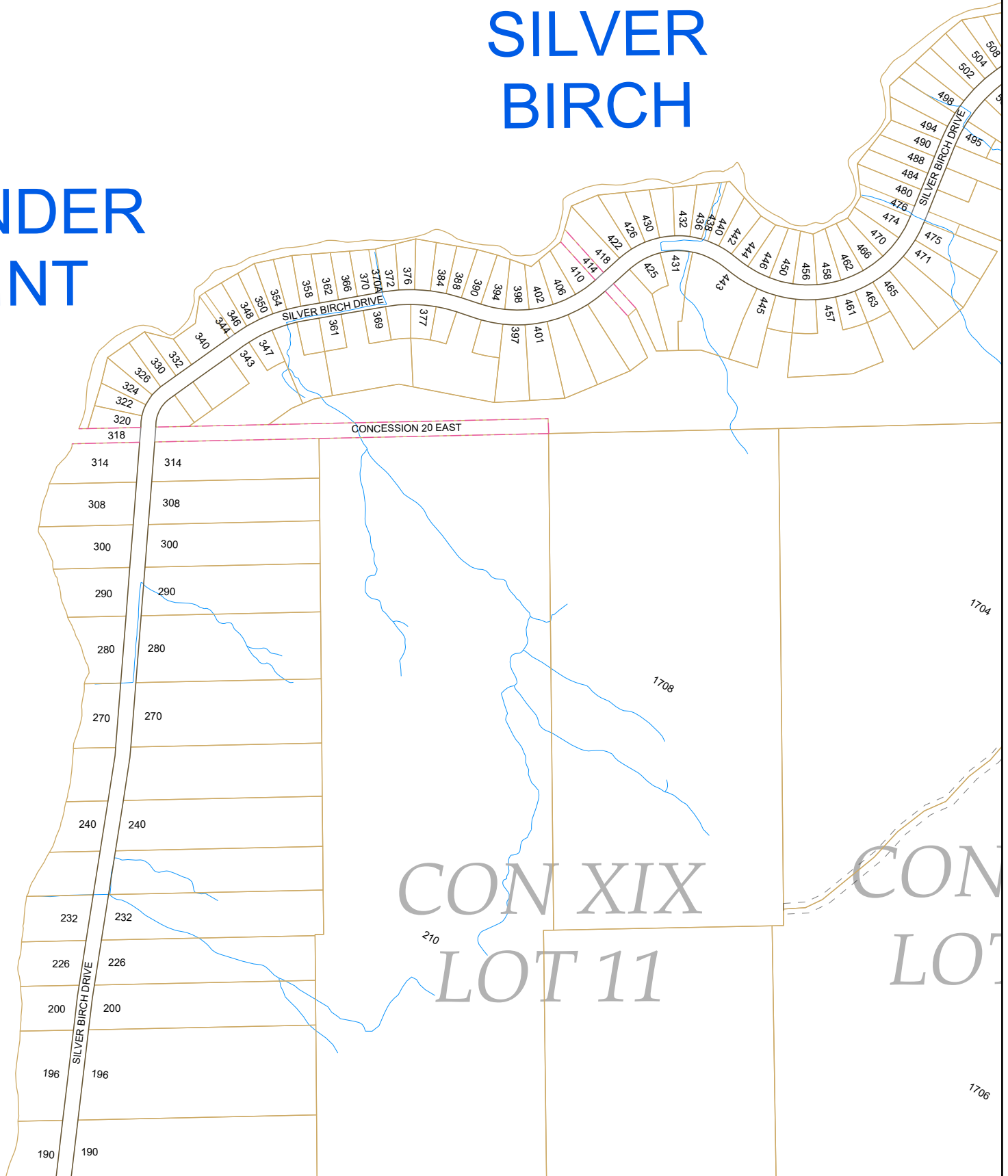




UNDER  
DINT

LOT

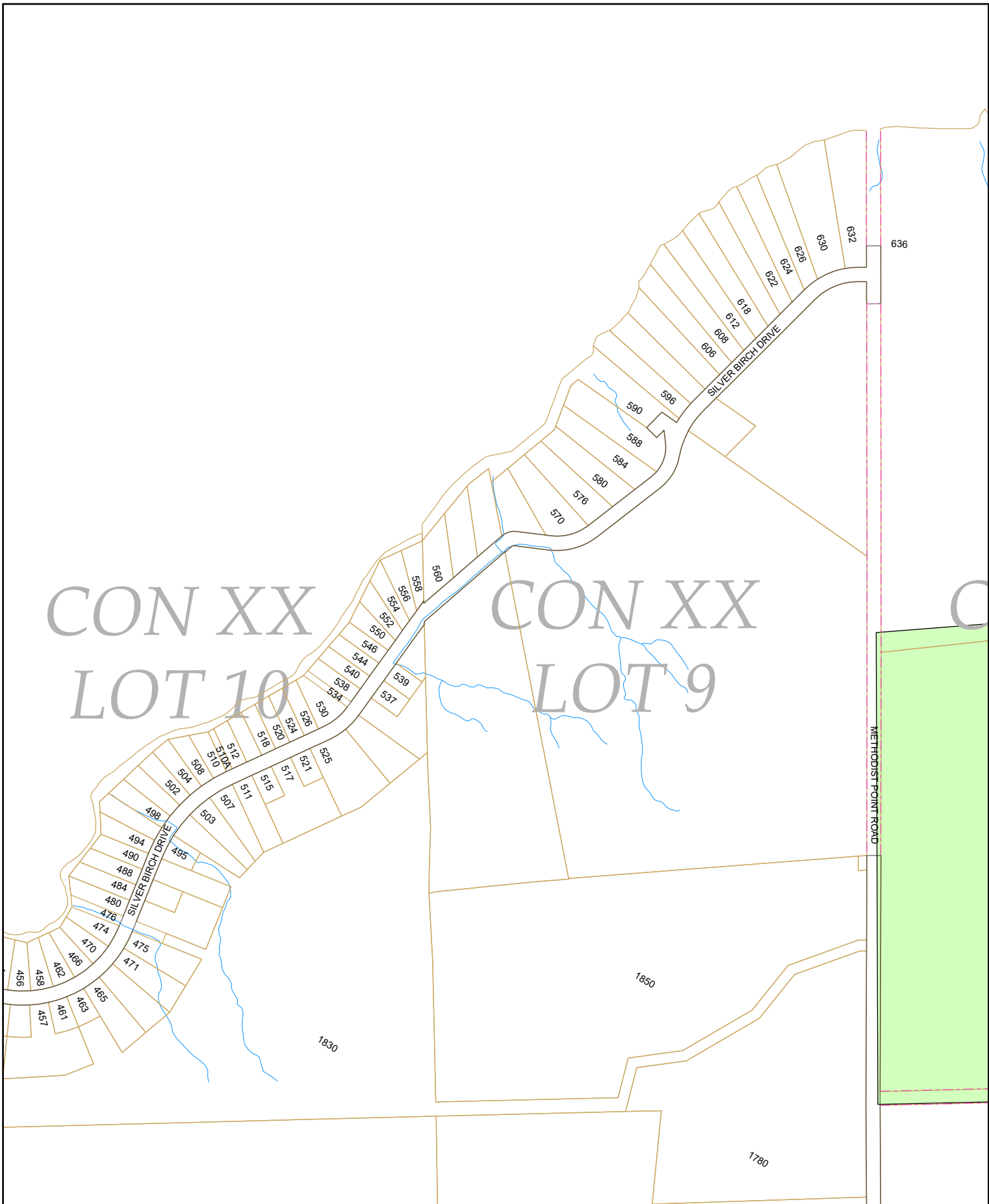
# SILVER BIRCH



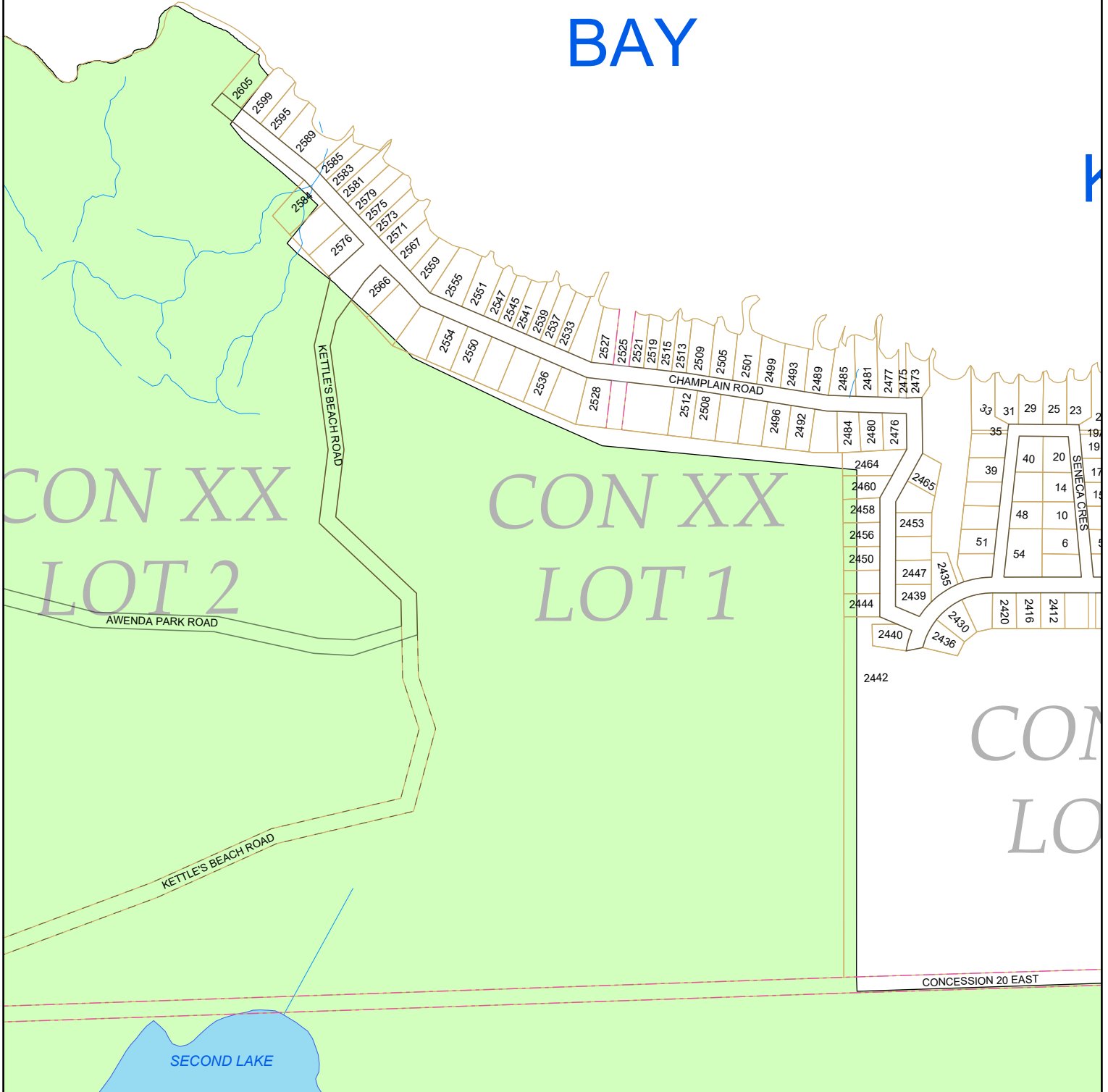
CON XIX  
LOT 11

CON  
LOT

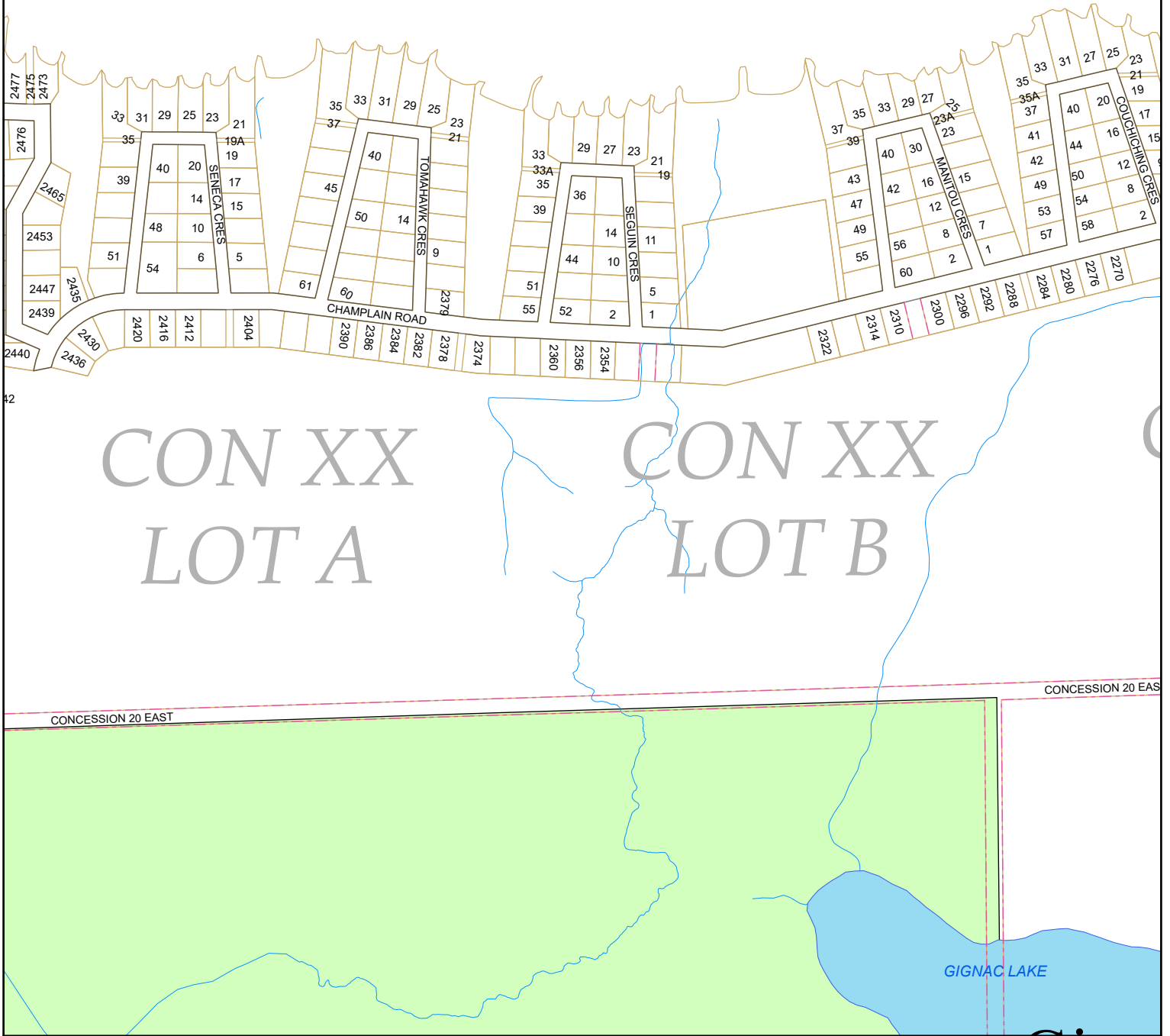




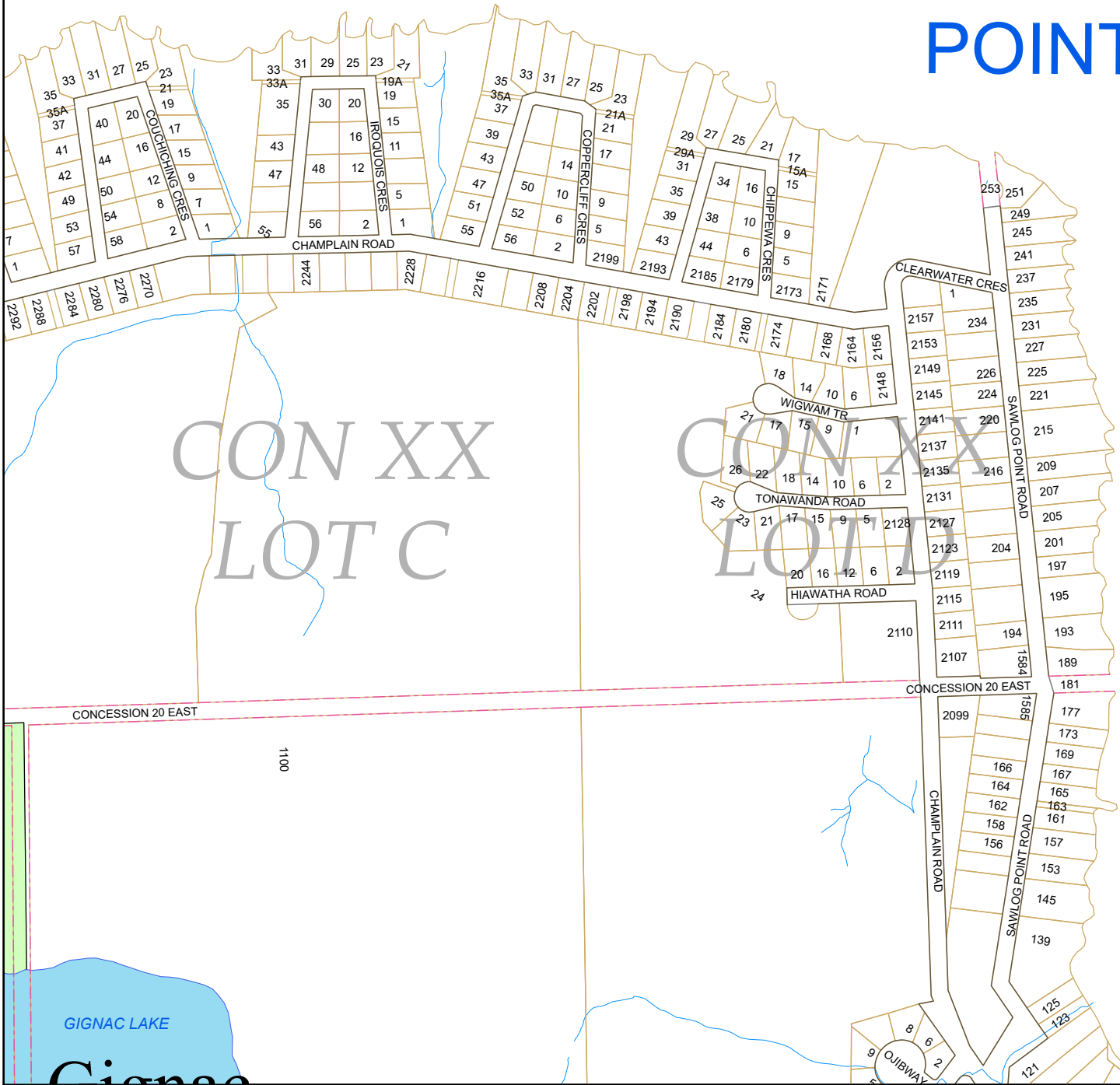
# KETTLE'S BAY



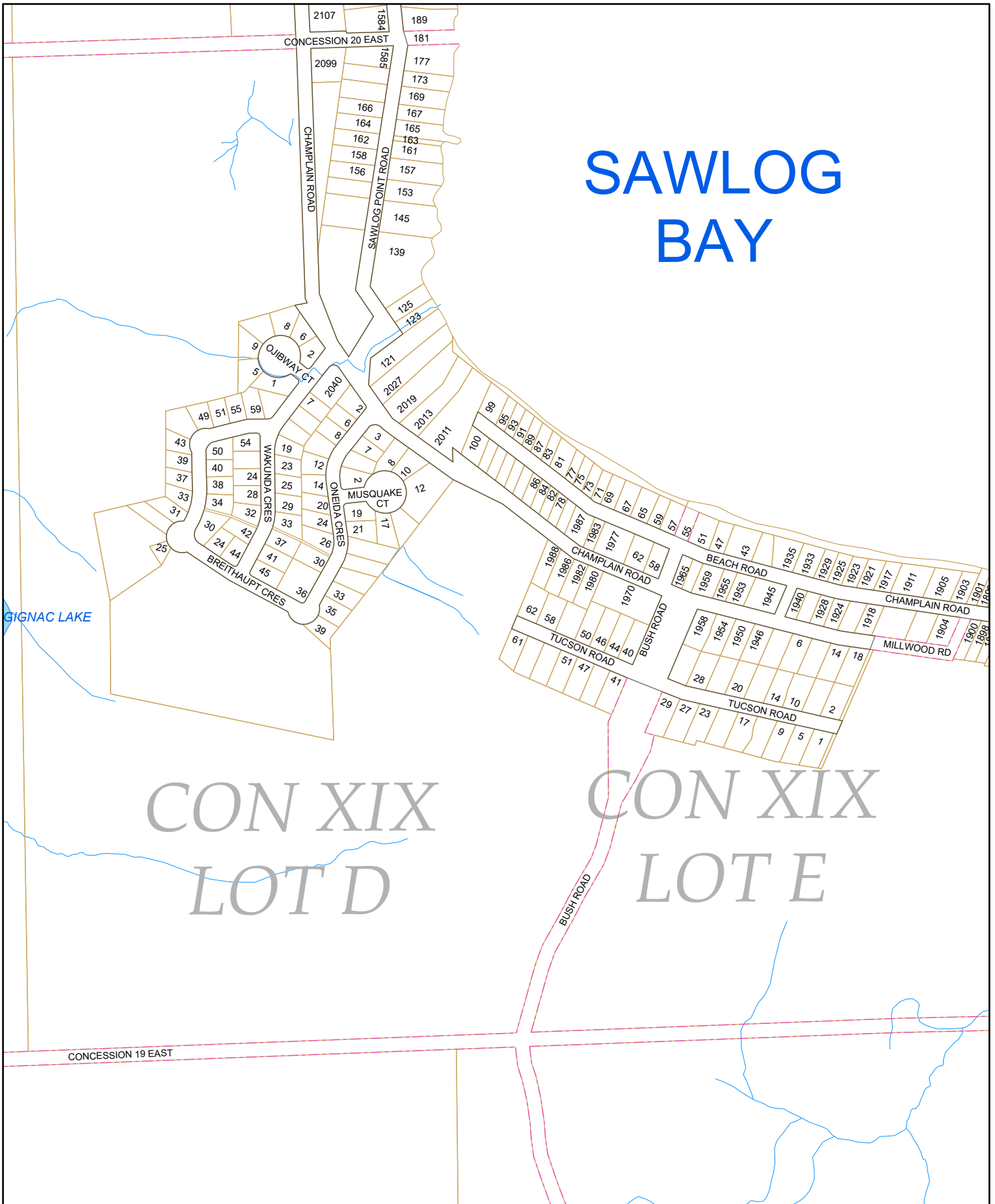
# KETTLE'S BEACH



# SAWLOG POINT



# SAWLOG BAY



CON XIX  
LOT D

CON XIX  
LOTE



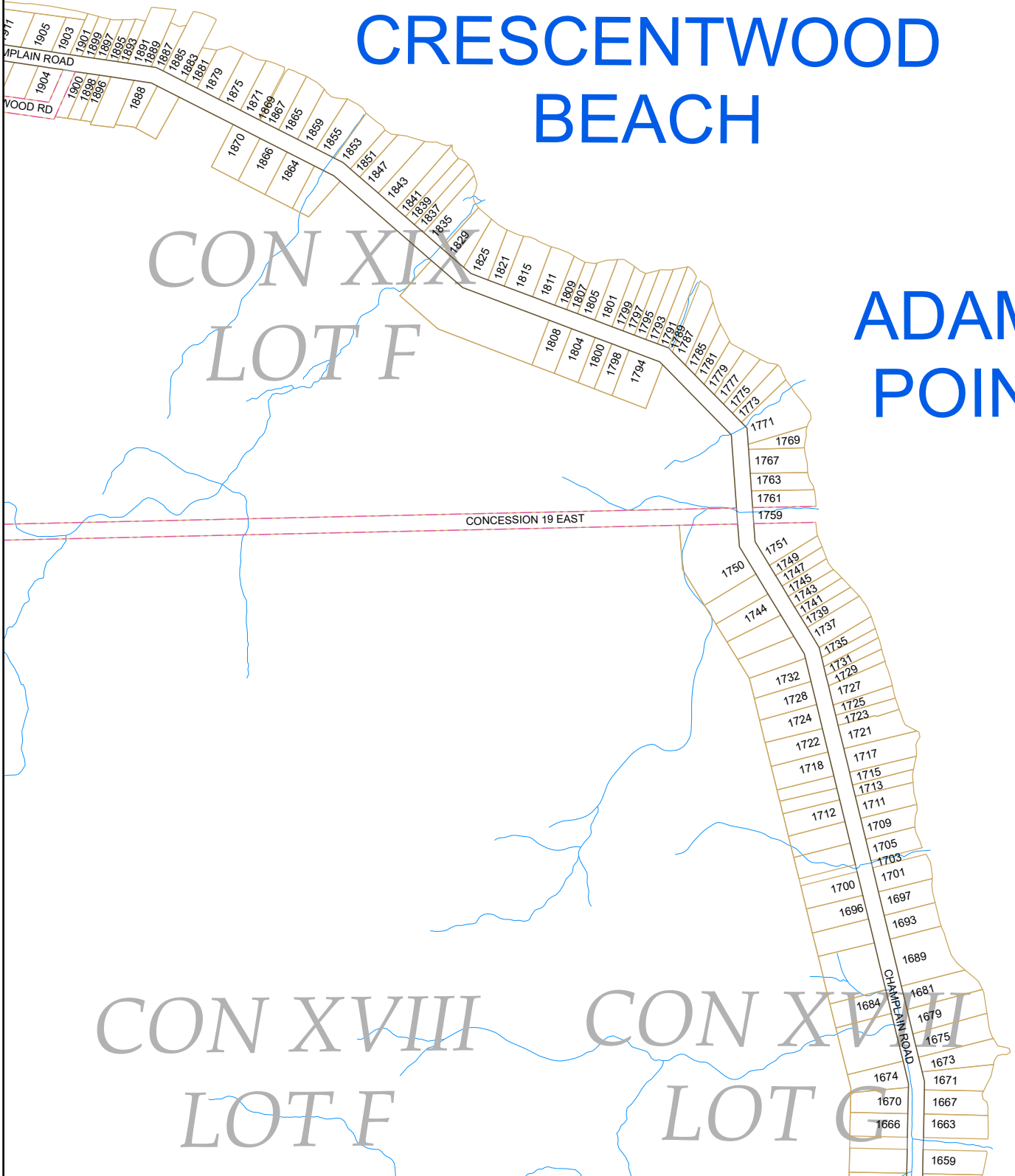
# CRESCENTWOOD BEACH

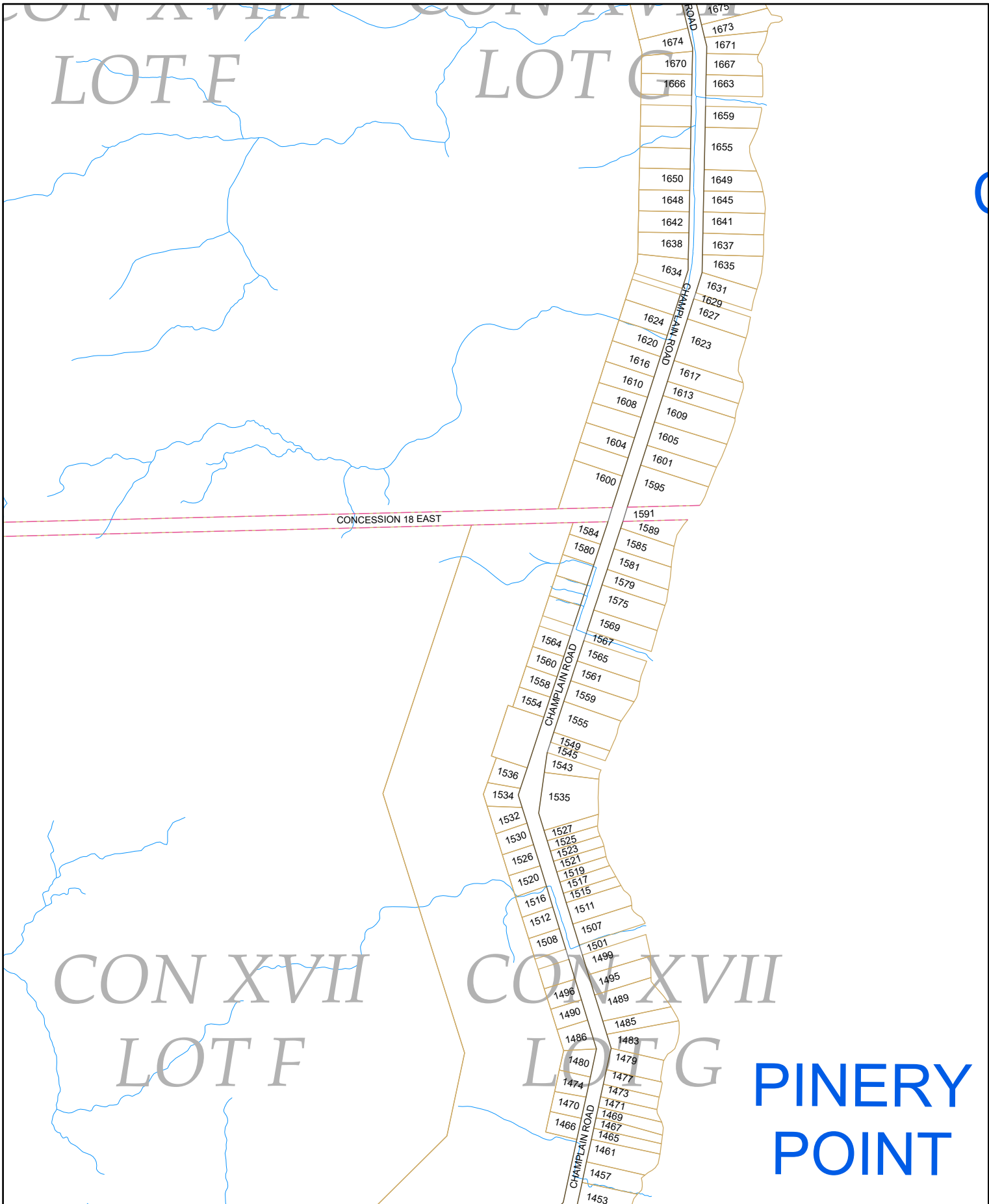
## ADAMS POINT

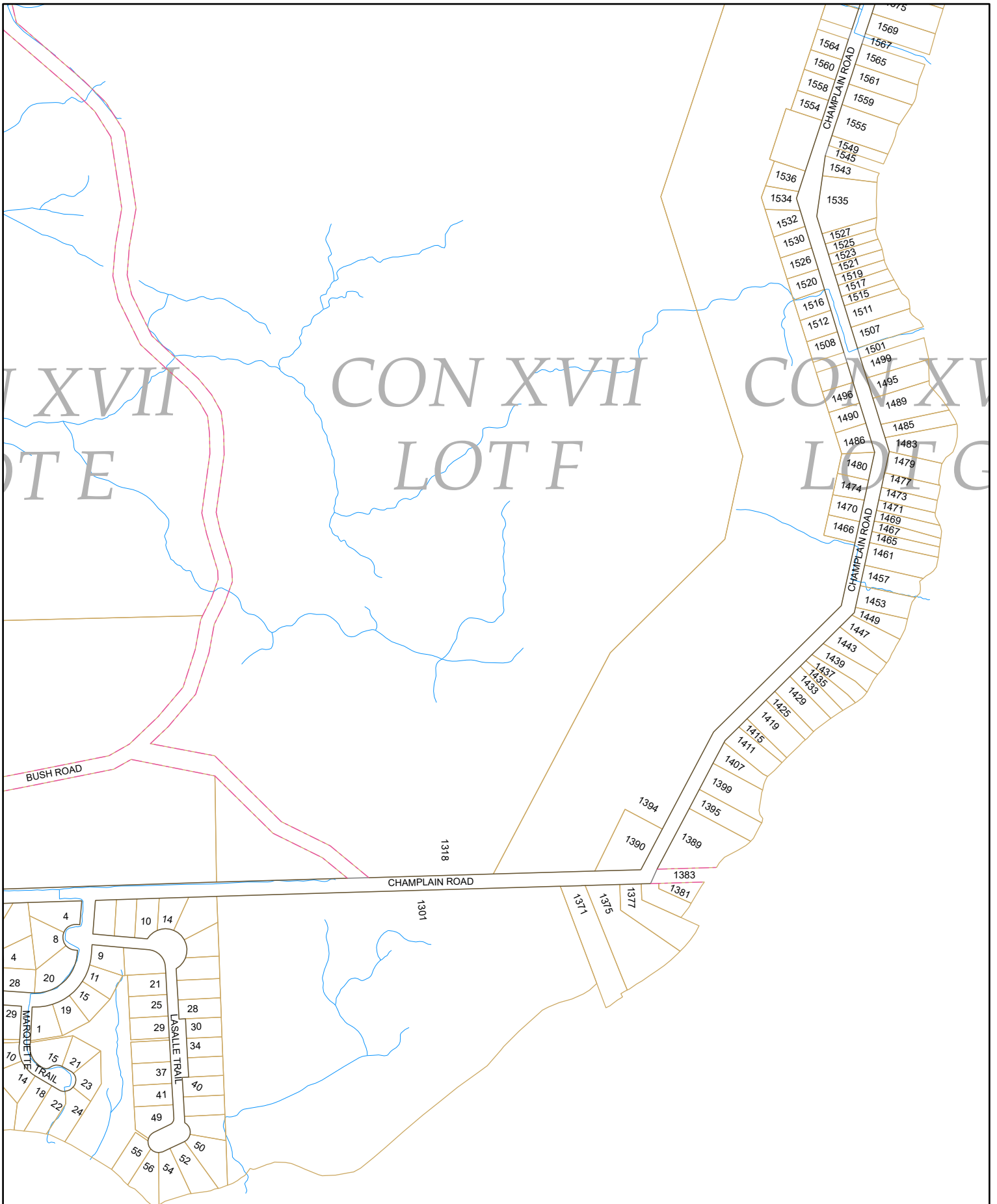
CON XIX  
LOT F

CON XVIII  
LOT F

CON XVII  
LOT G

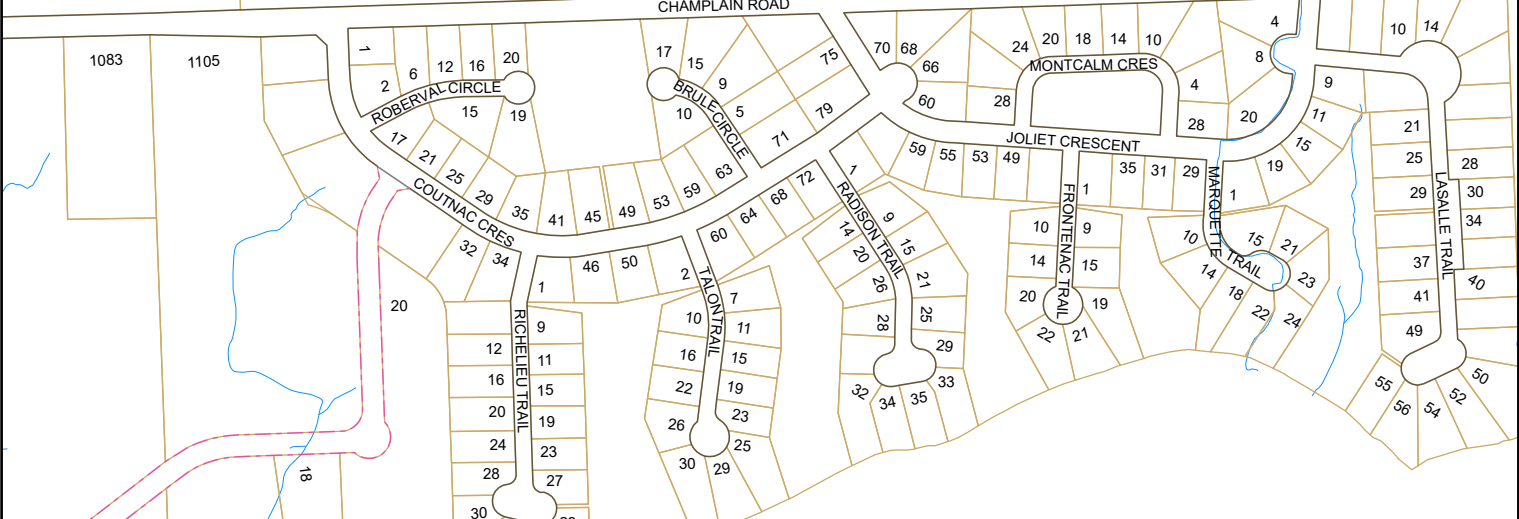






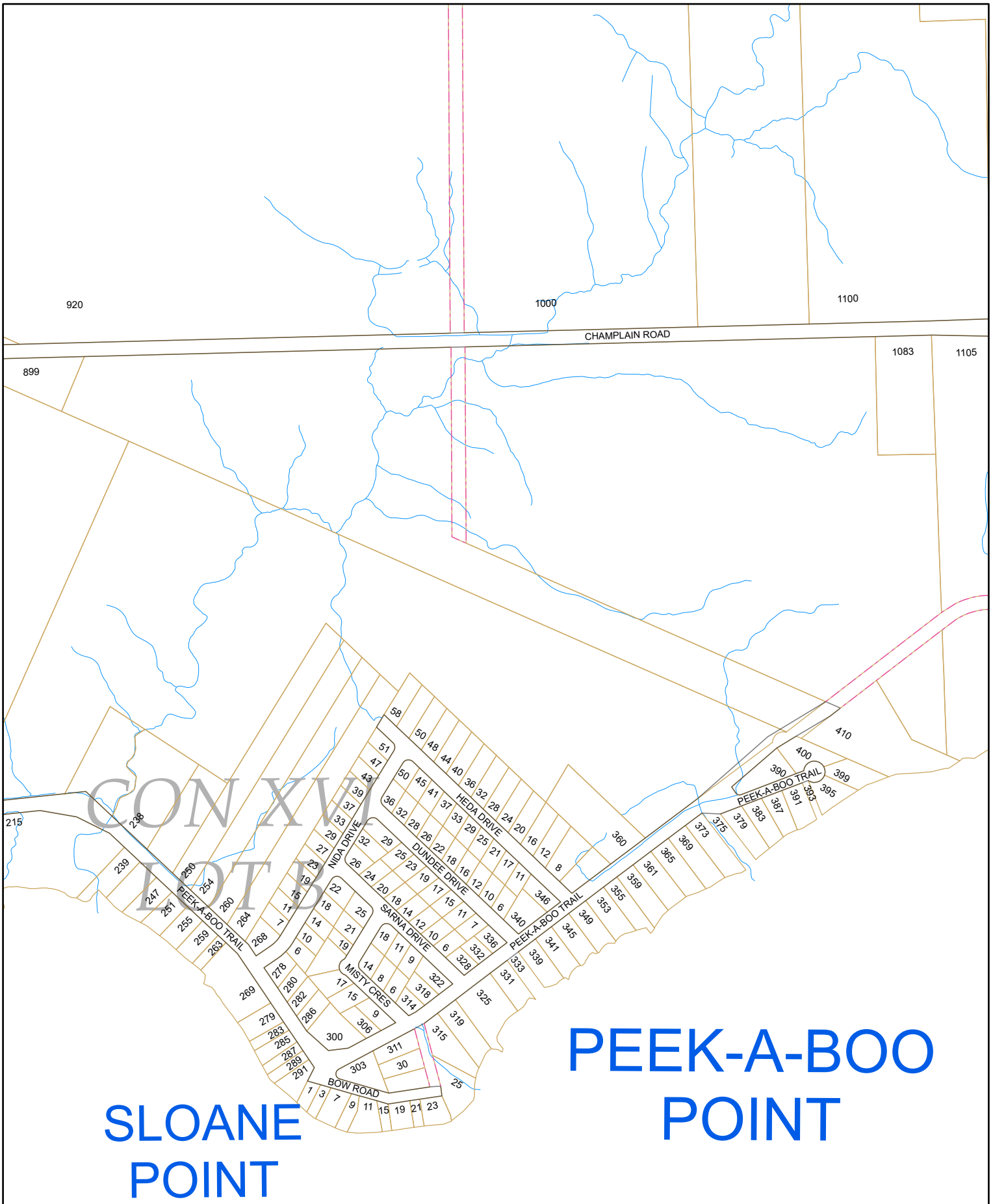
II CON XVII LOT D

CON XVII LOTE



# COUTNAC BEACH





# SLOANE POINT

# PEEK-A-BOO POINT

Township of Tiny  
Street Map Index Book

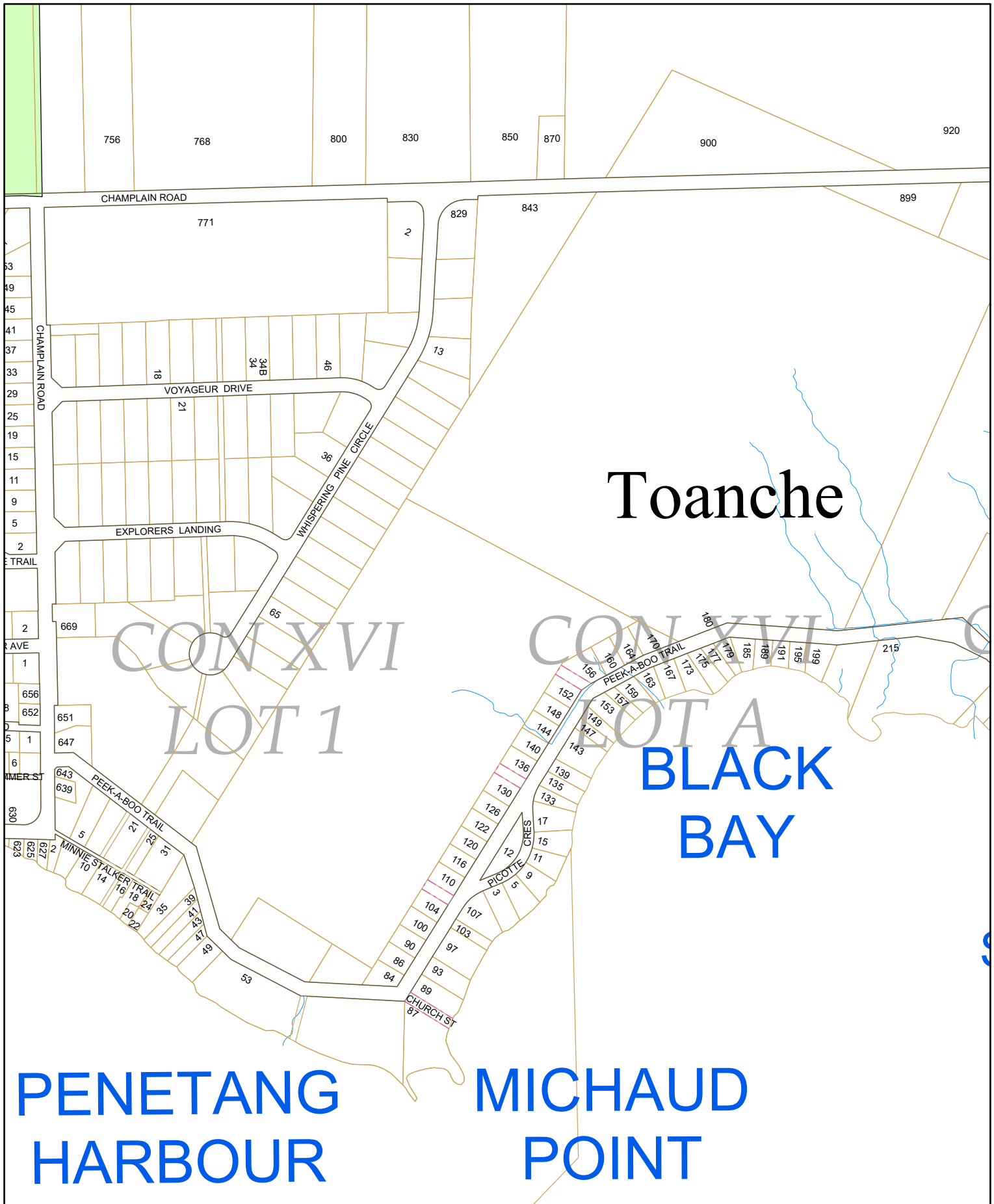
Scale 1:7,000

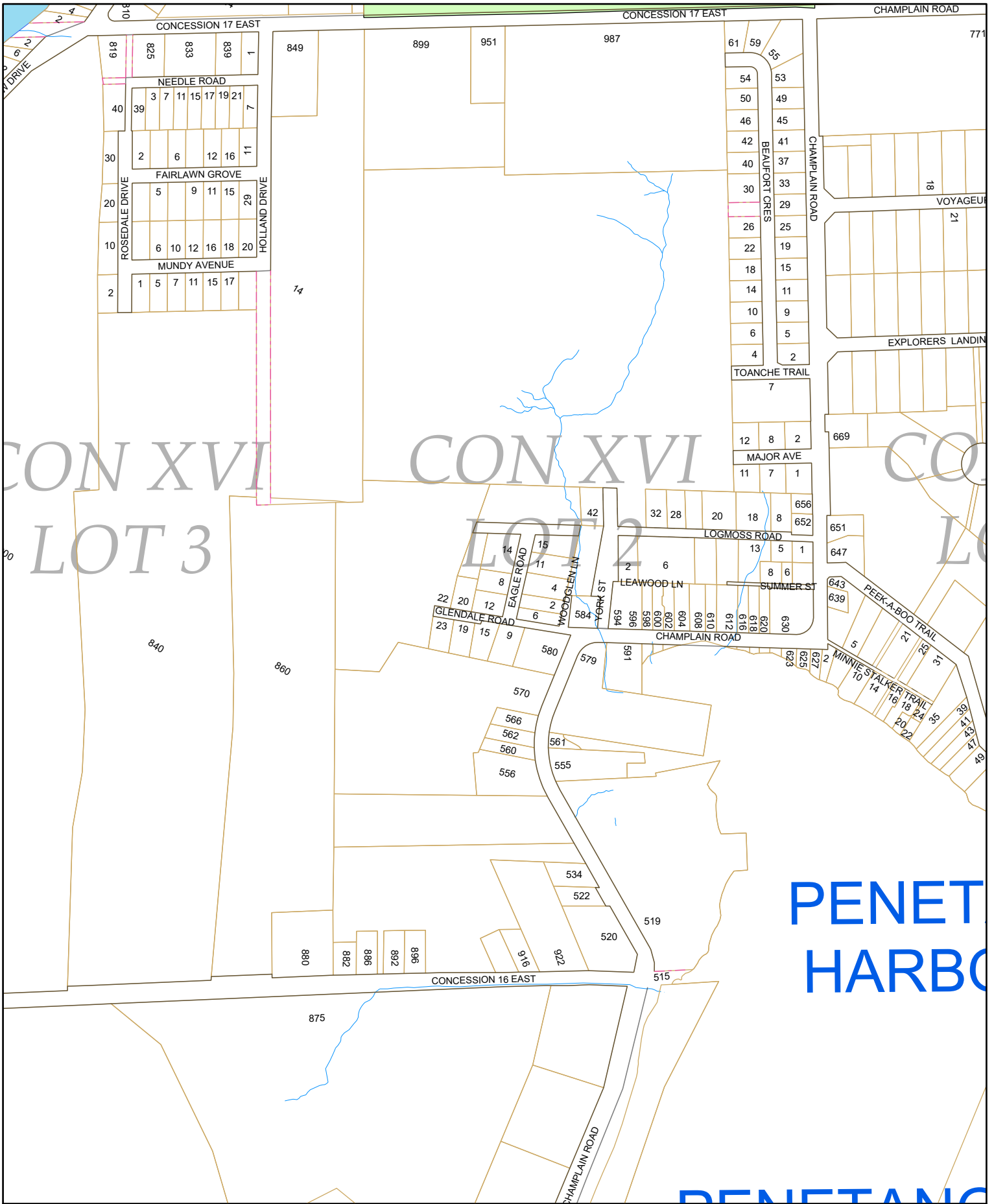
## MAP 45



*This map, either in whole or in part, may not be reproduced without the written authority from the County of Simcoe. Copyright County of Simcoe Land Information Network Cooperative © LINC 2026. Produced (in part) under licence from © Teramet Enterprises Inc. and its suppliers all rights reserved, and Members of the Ontario Geospatial Data Exchange. This map is not a plan survey. For information call (705)526-4204 or visit [www.tiny.ca](http://www.tiny.ca)*

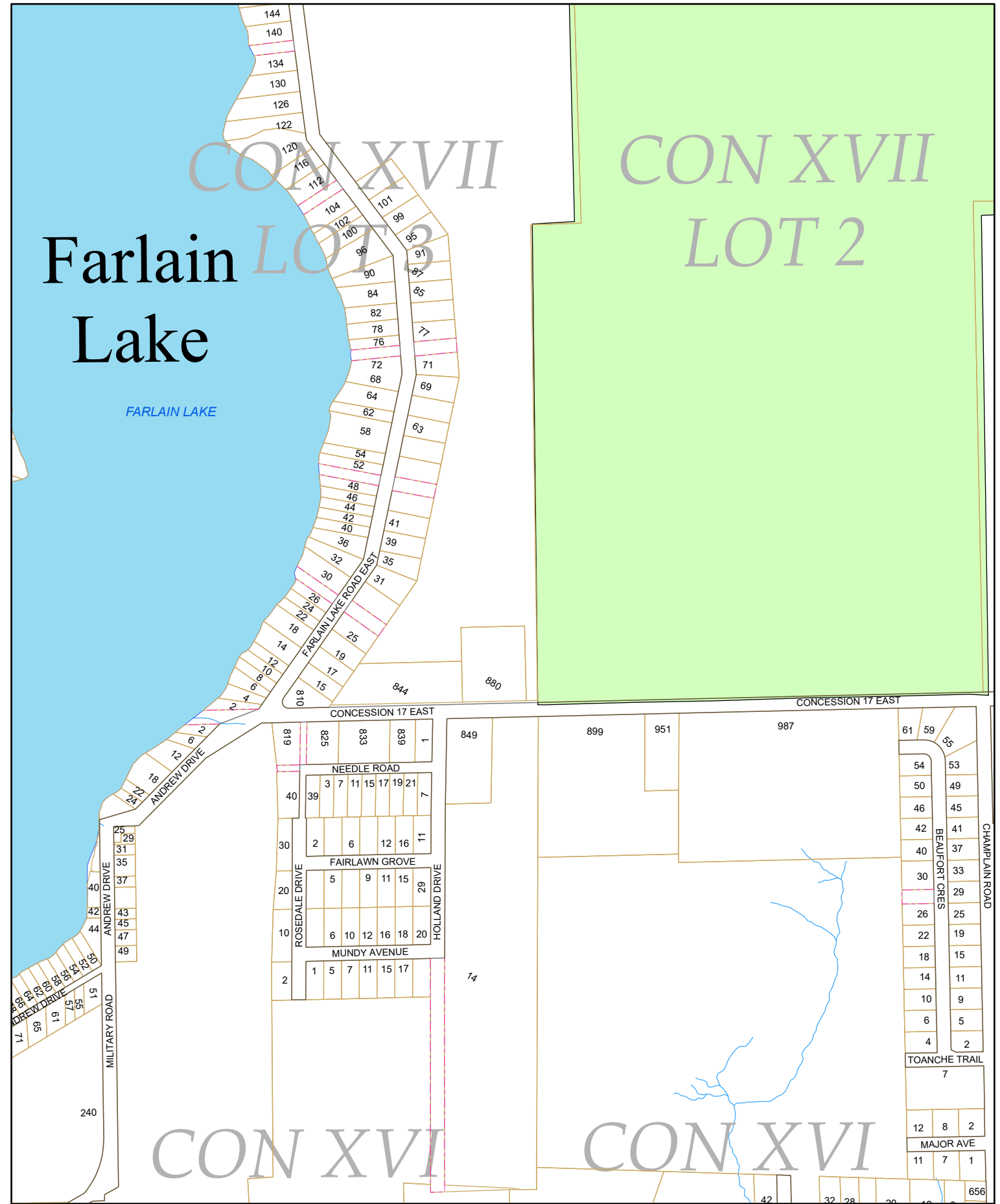
Date Printed: 04-27-26





# Farlain Lake

FARLAIN LAKE



Township of Tiny  
Street Map Index Book

Date Printed: 04-27-26



Scale 1:7,000

## MAP 48



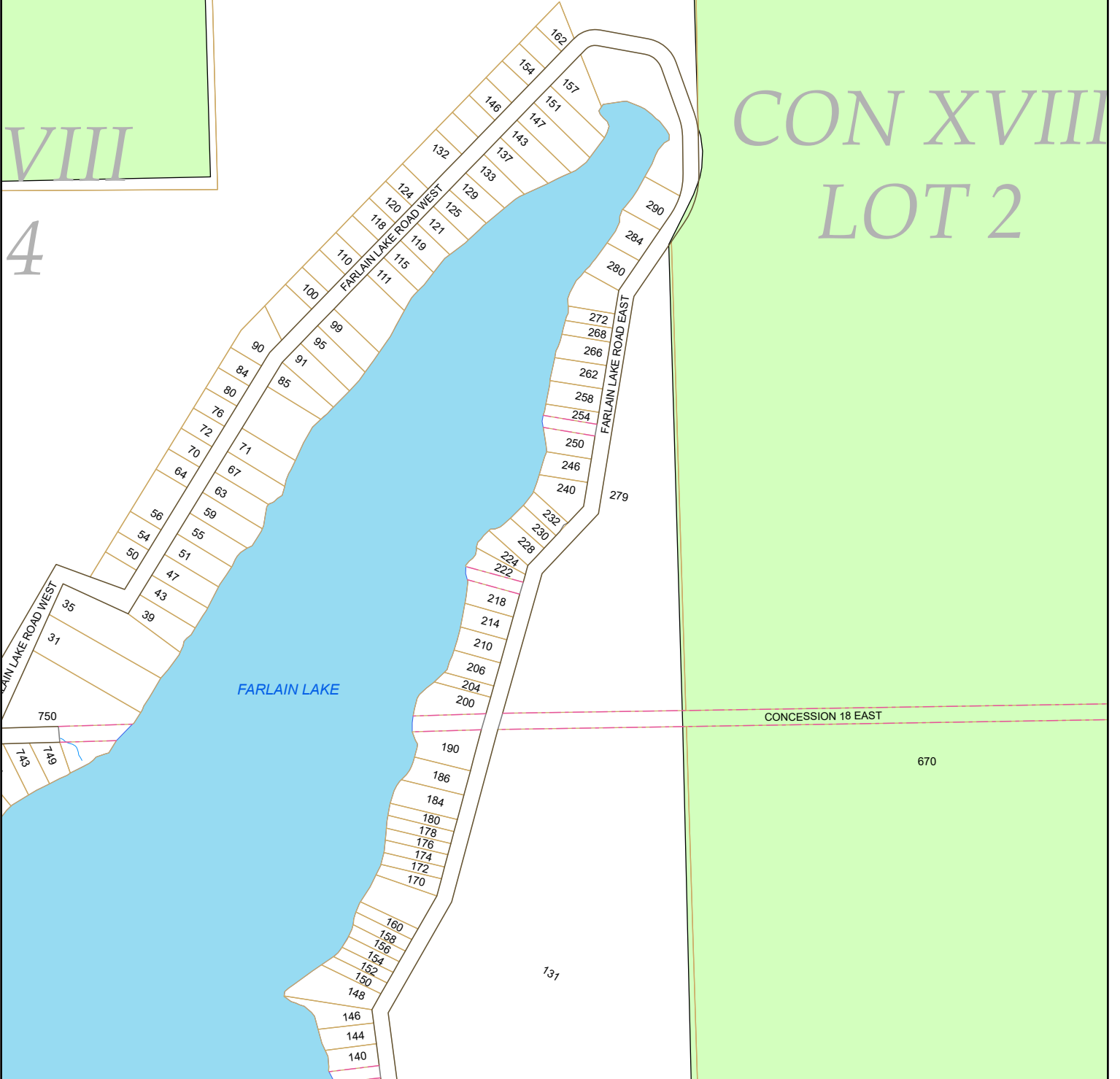
*This map, either in whole or in part, may not be reproduced without the written authority from the County of Simcoe.  
Copyright County of Simcoe Land Information Network Cooperative © LINC 2026. Produced (in part) under licence from © Teramet Enterprises Inc. and its suppliers all rights reserved, and Members of the Ontario Geospatial Data Exchange.  
This map is not a plan survey.  
For information call (705)526-4204 or visit [www.tiny.ca](http://www.tiny.ca)*

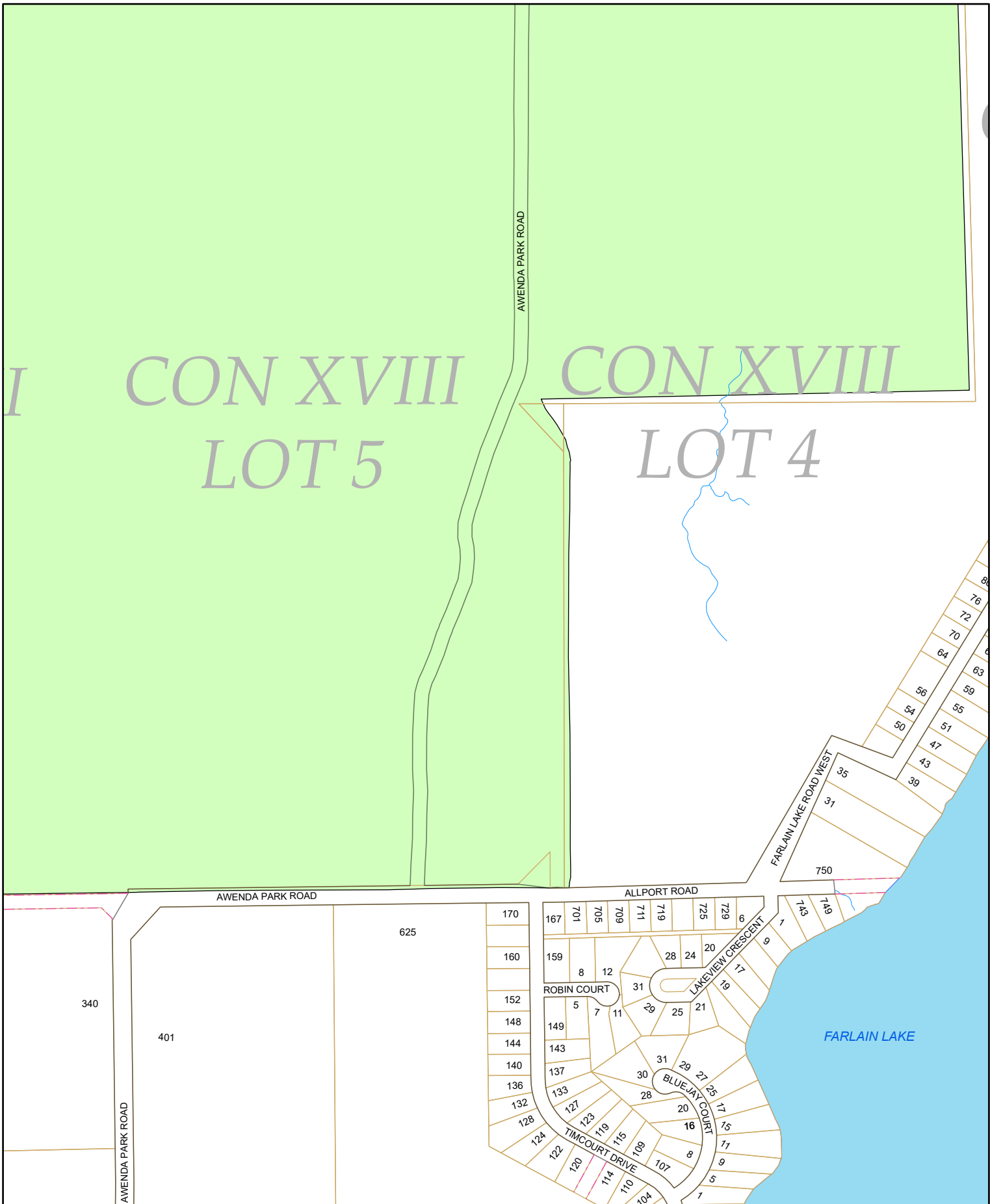
# CON XVIII LOT 3

VIII

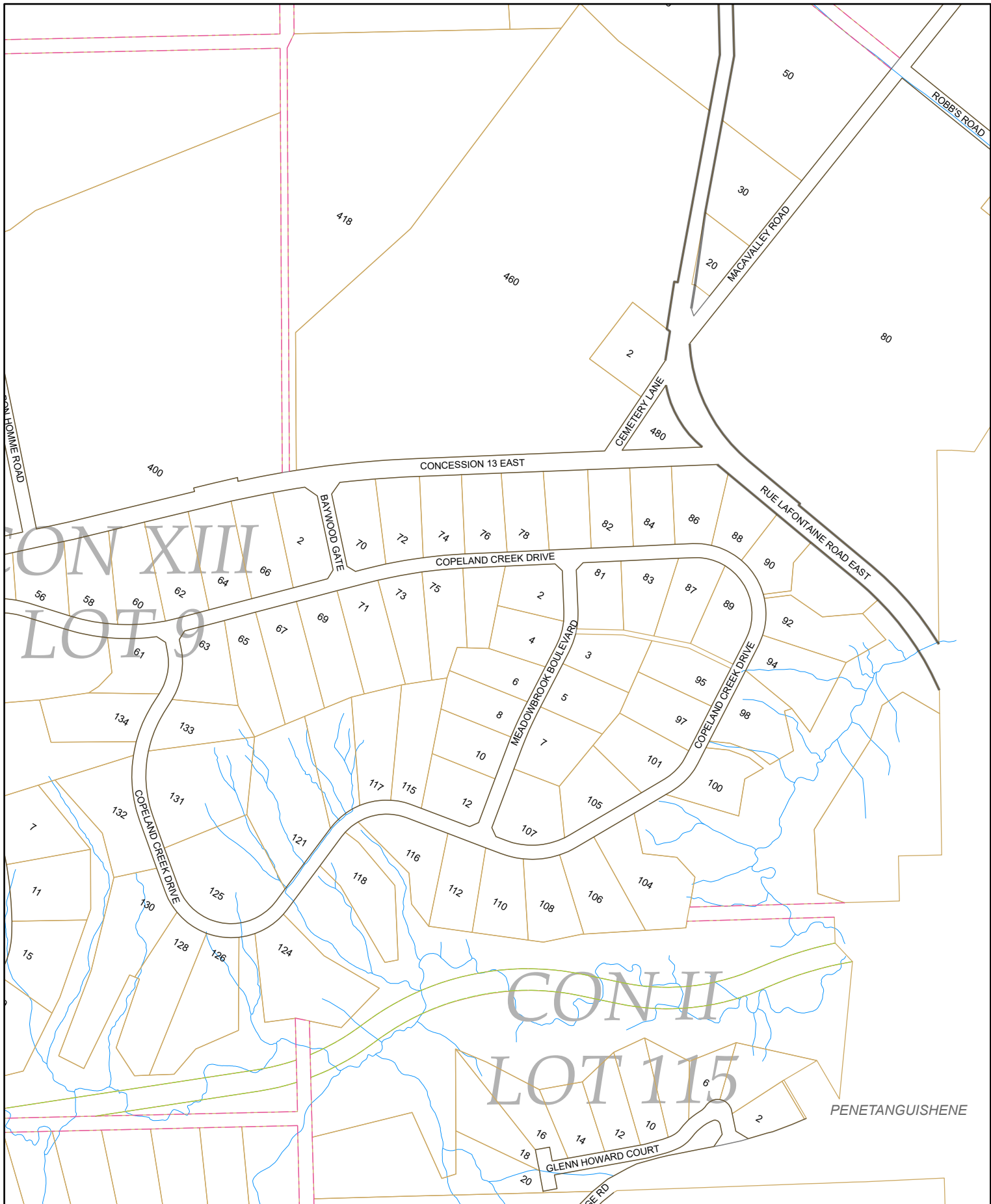
4

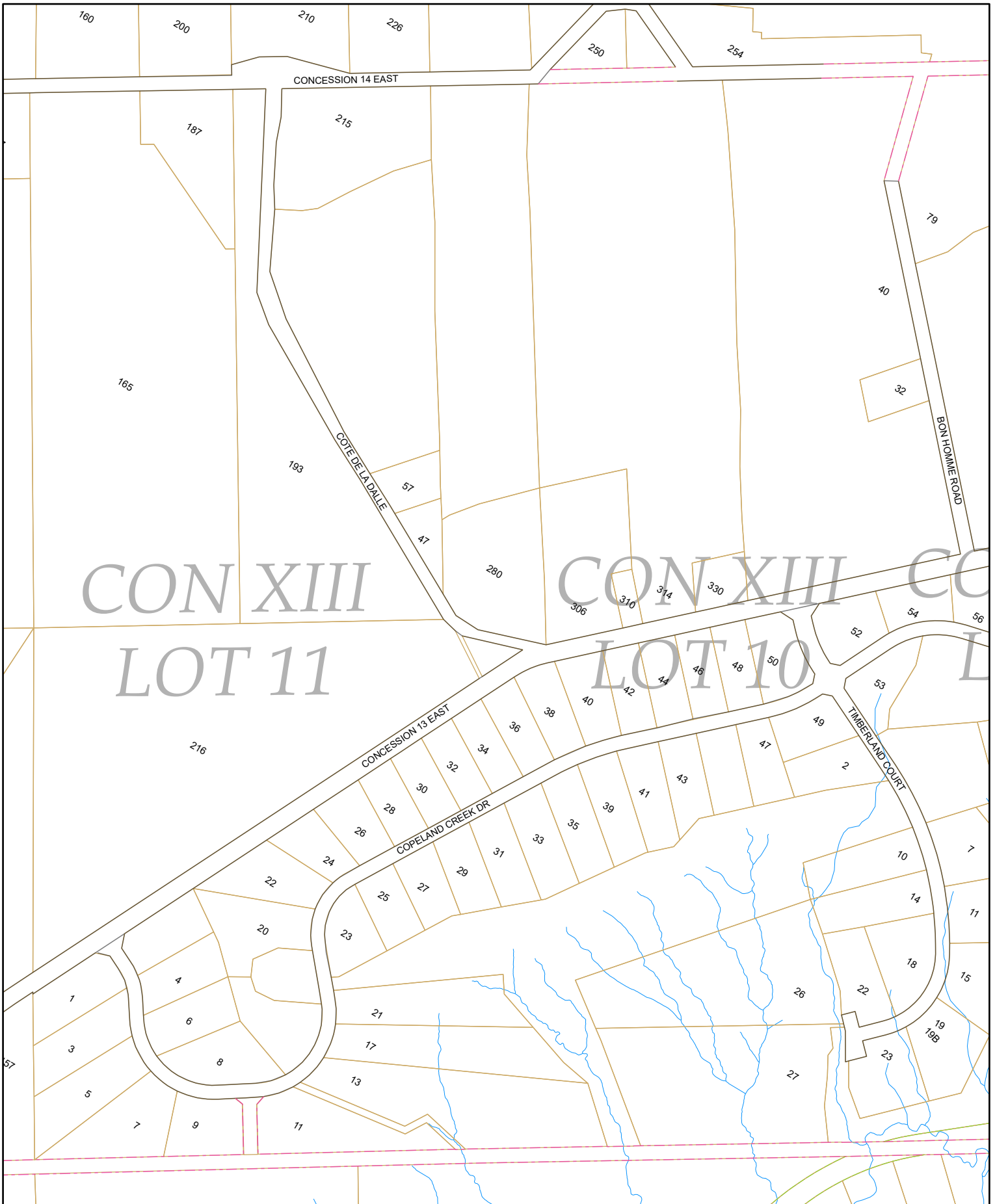
# CON XVIII LOT 2

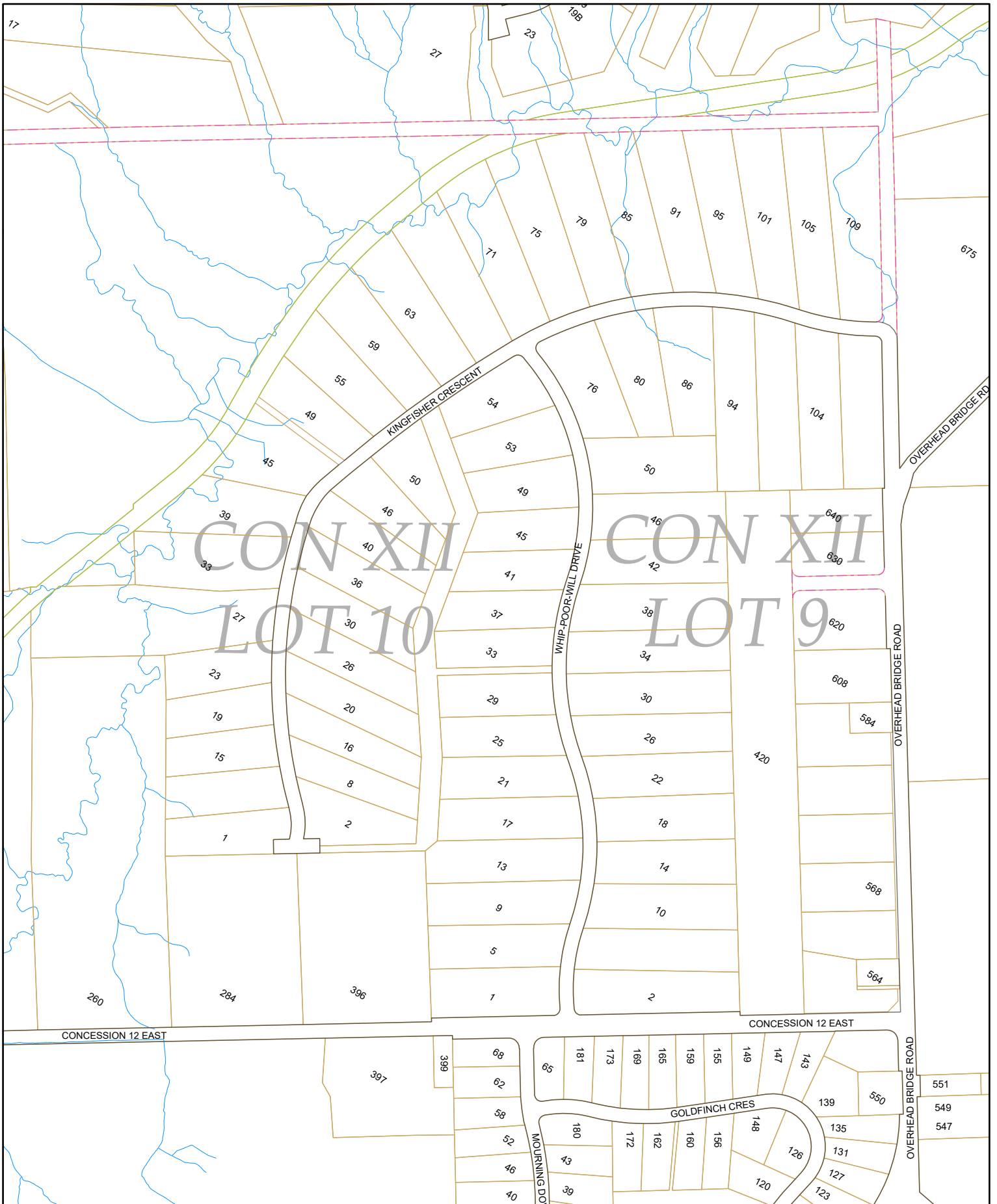


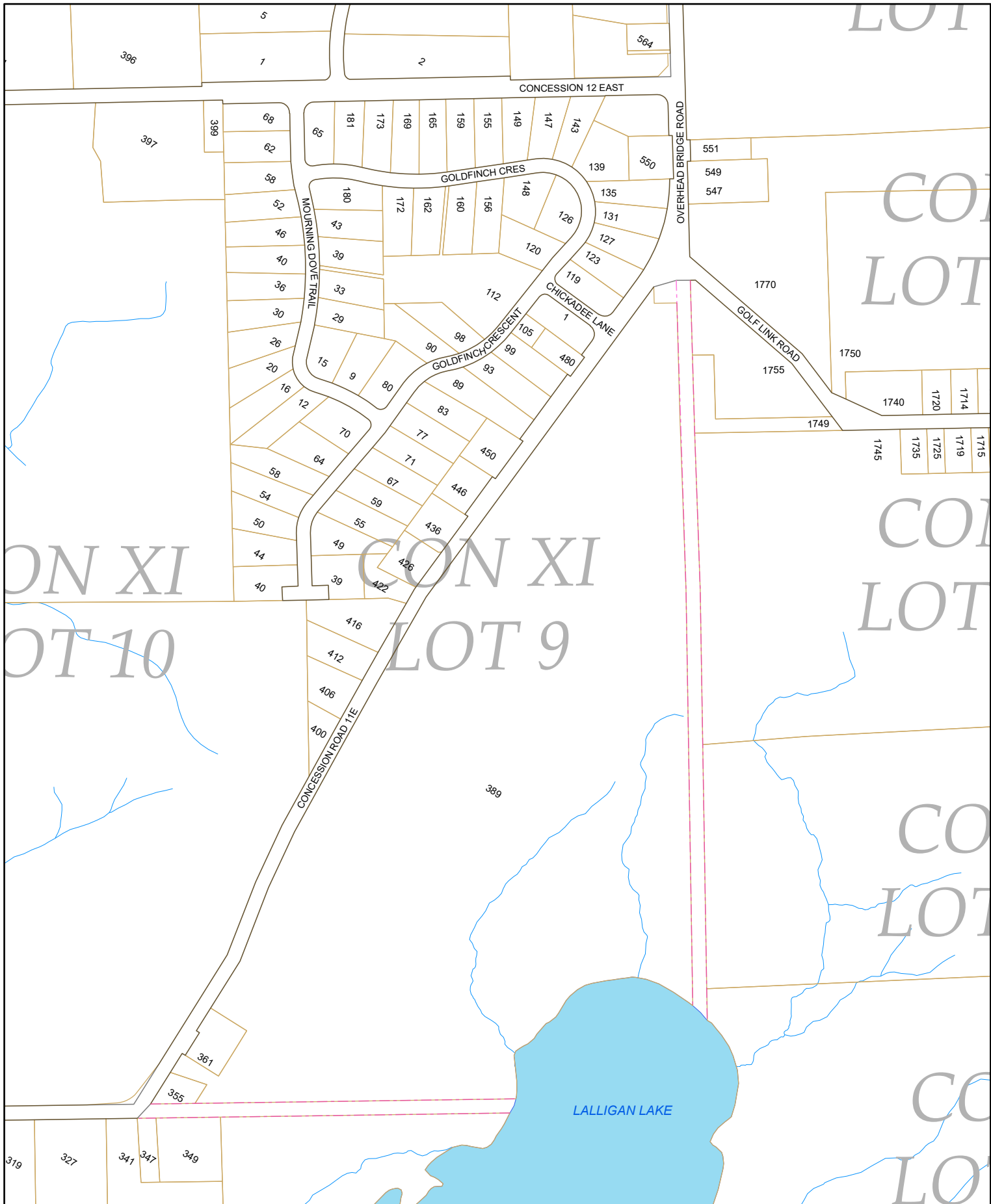












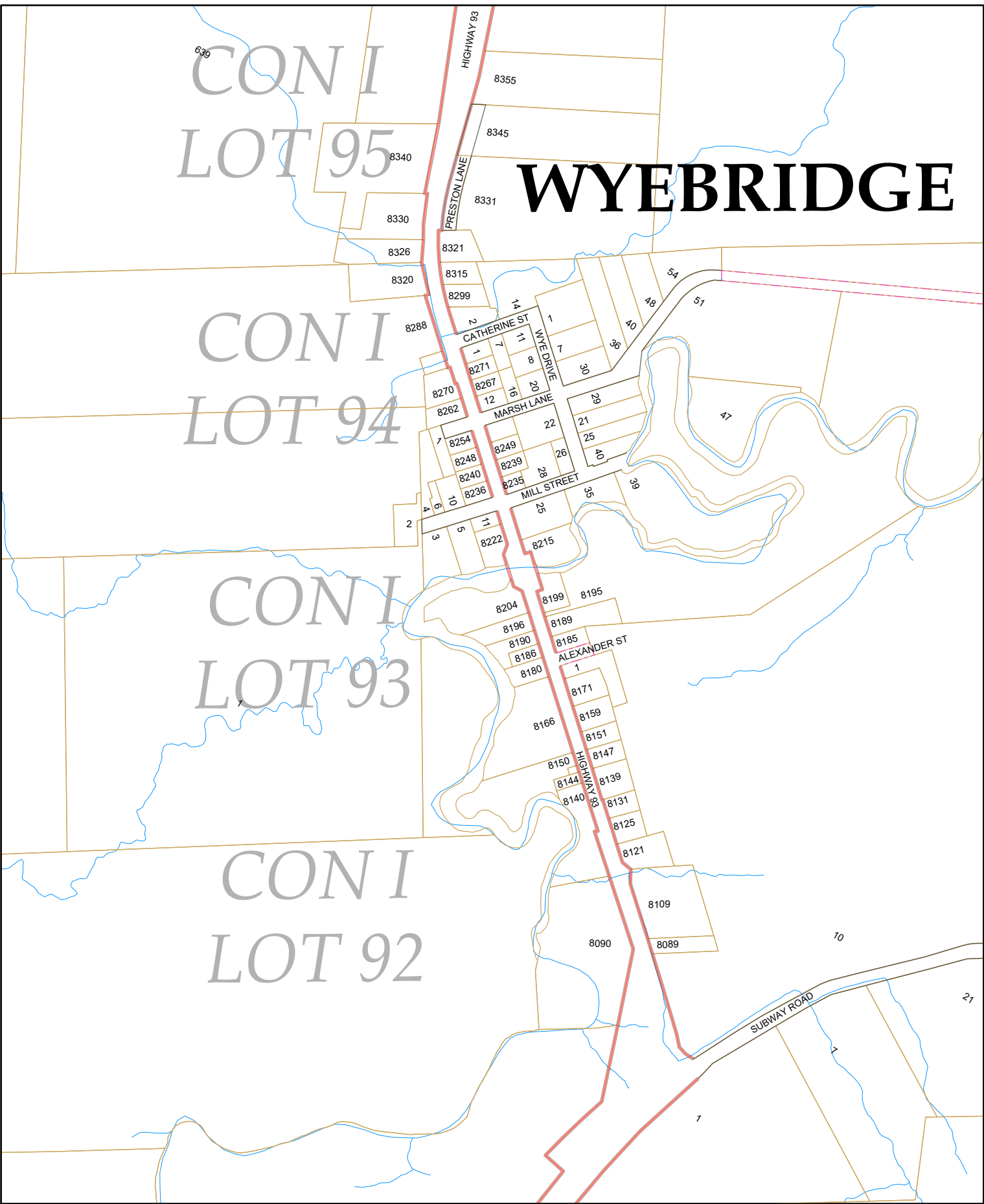
CON I  
LOT 95

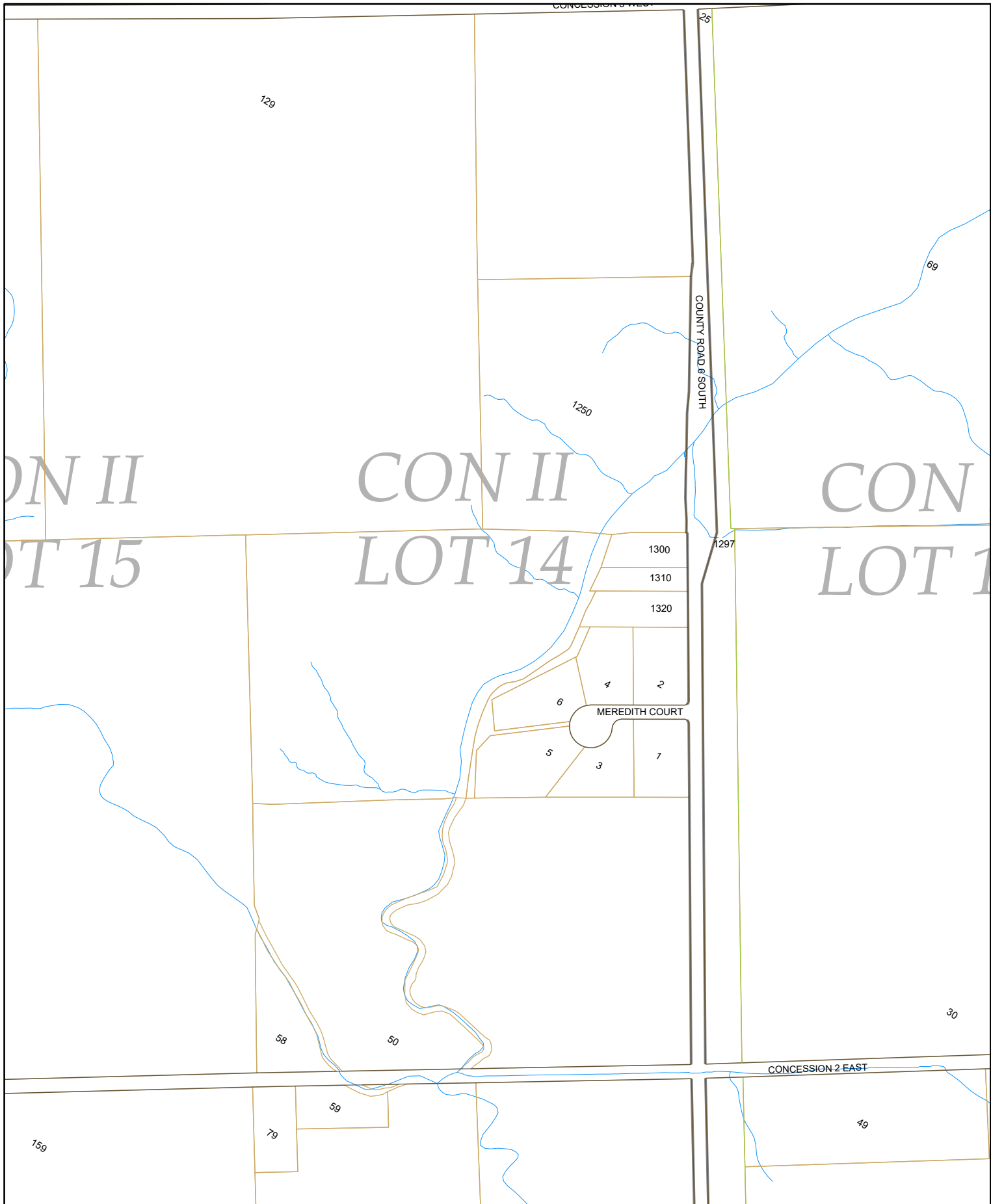
CON I  
LOT 94

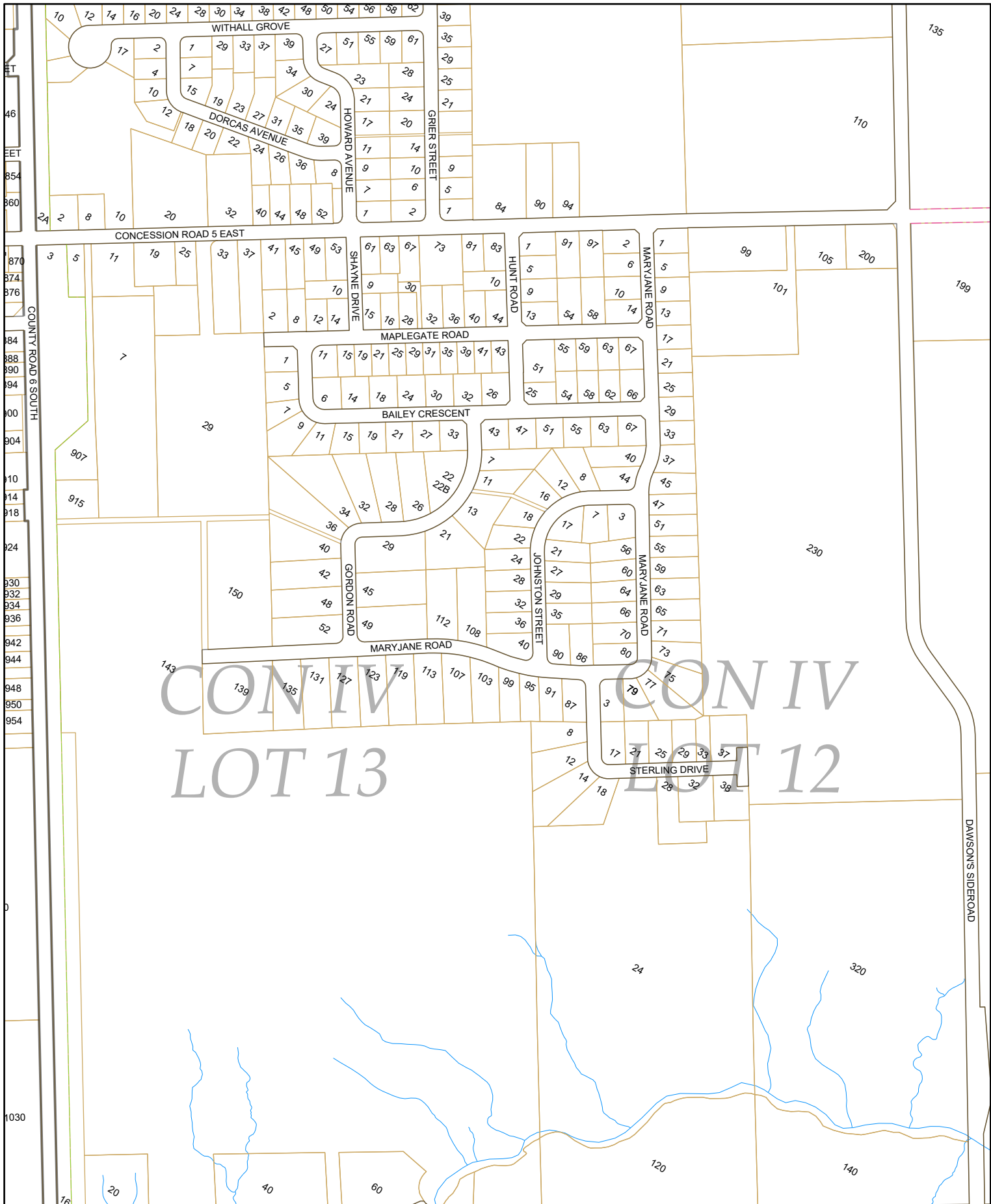
CON I  
LOT 93

CON I  
LOT 92

# WYEBRIDGE



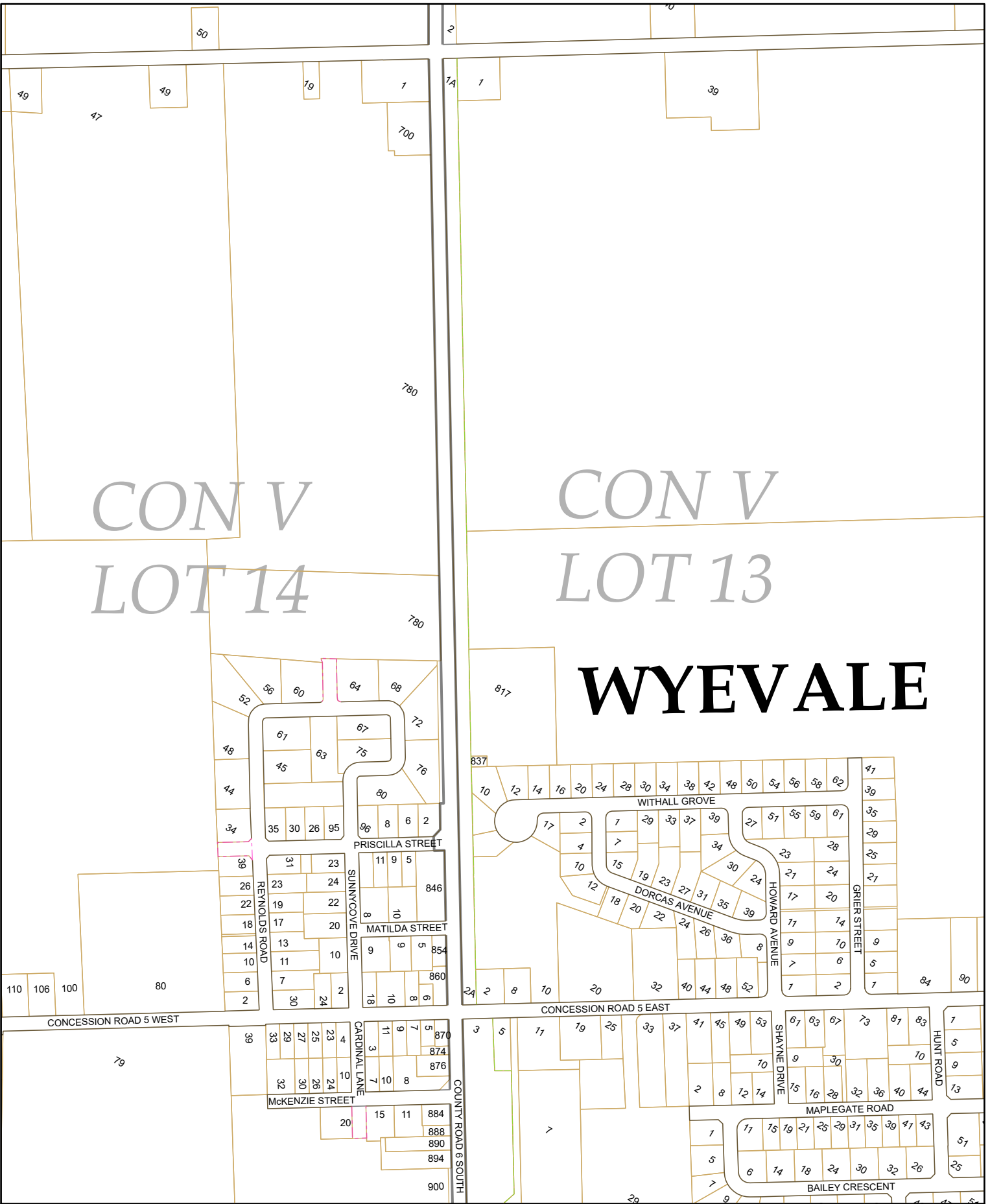




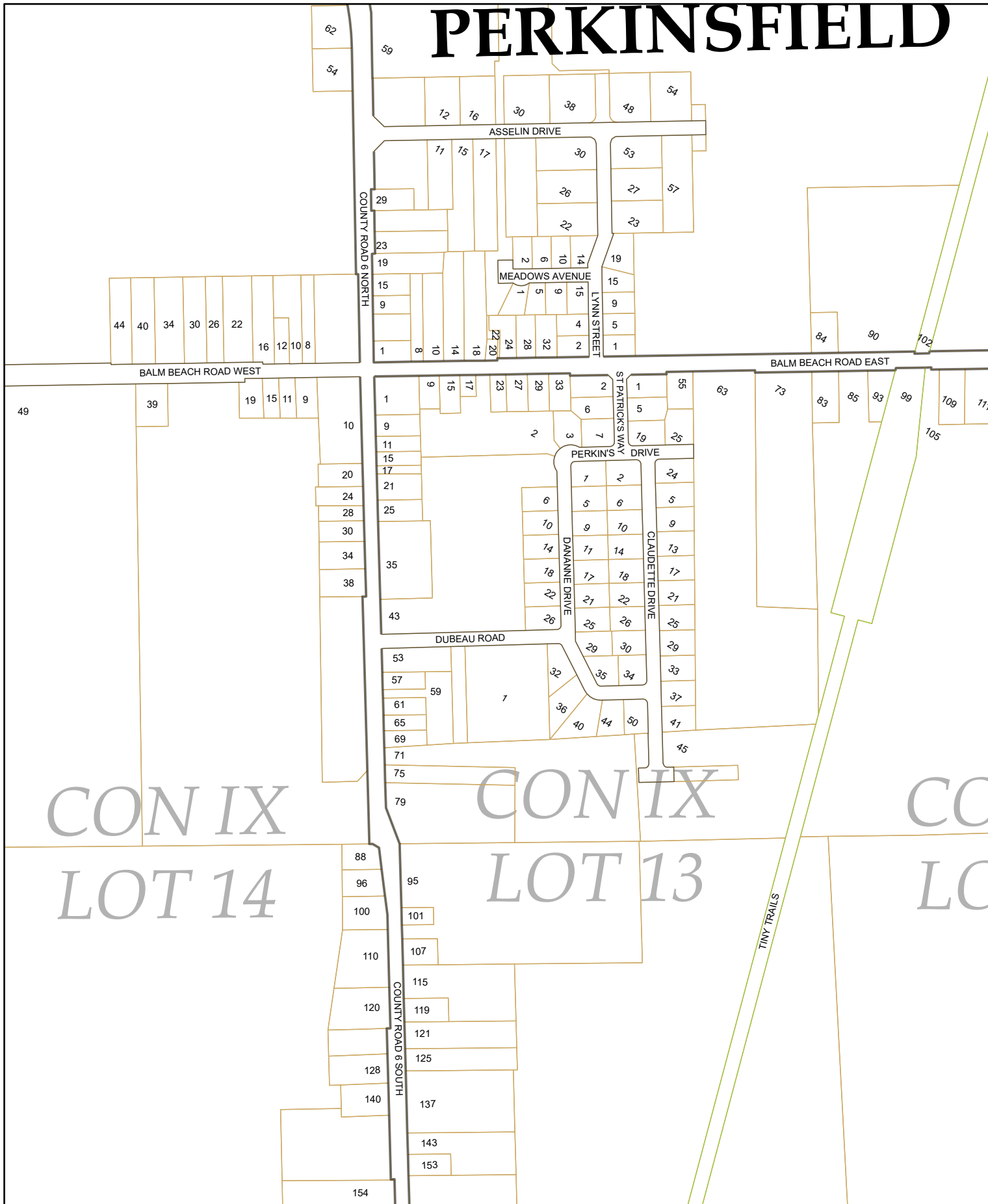
CON V  
LOT 14

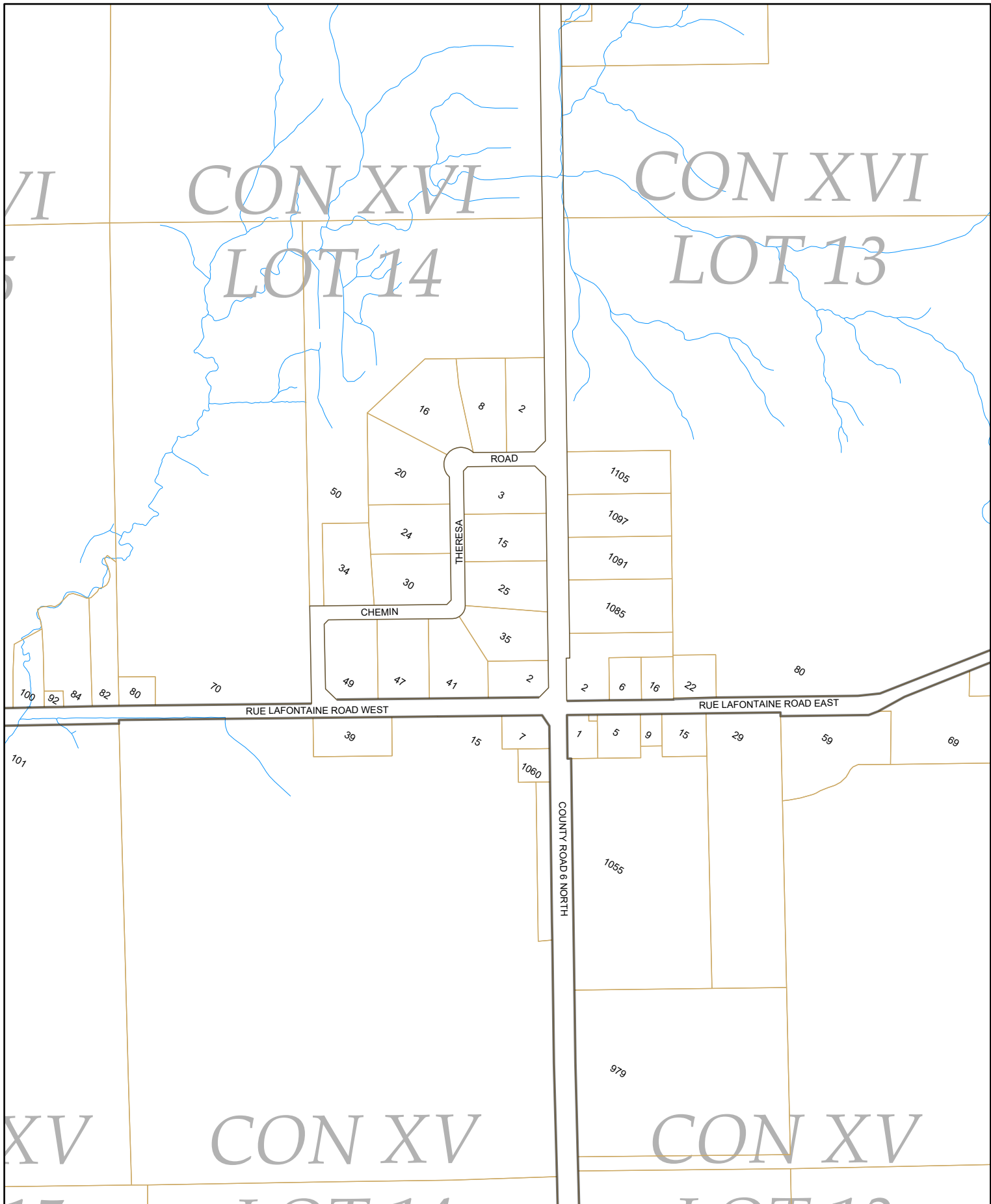
CON V  
LOT 13

# WYEVALE



# PERKINSFIELD





# LAFONTAINE

