












**Detour Route and Signage Locations**

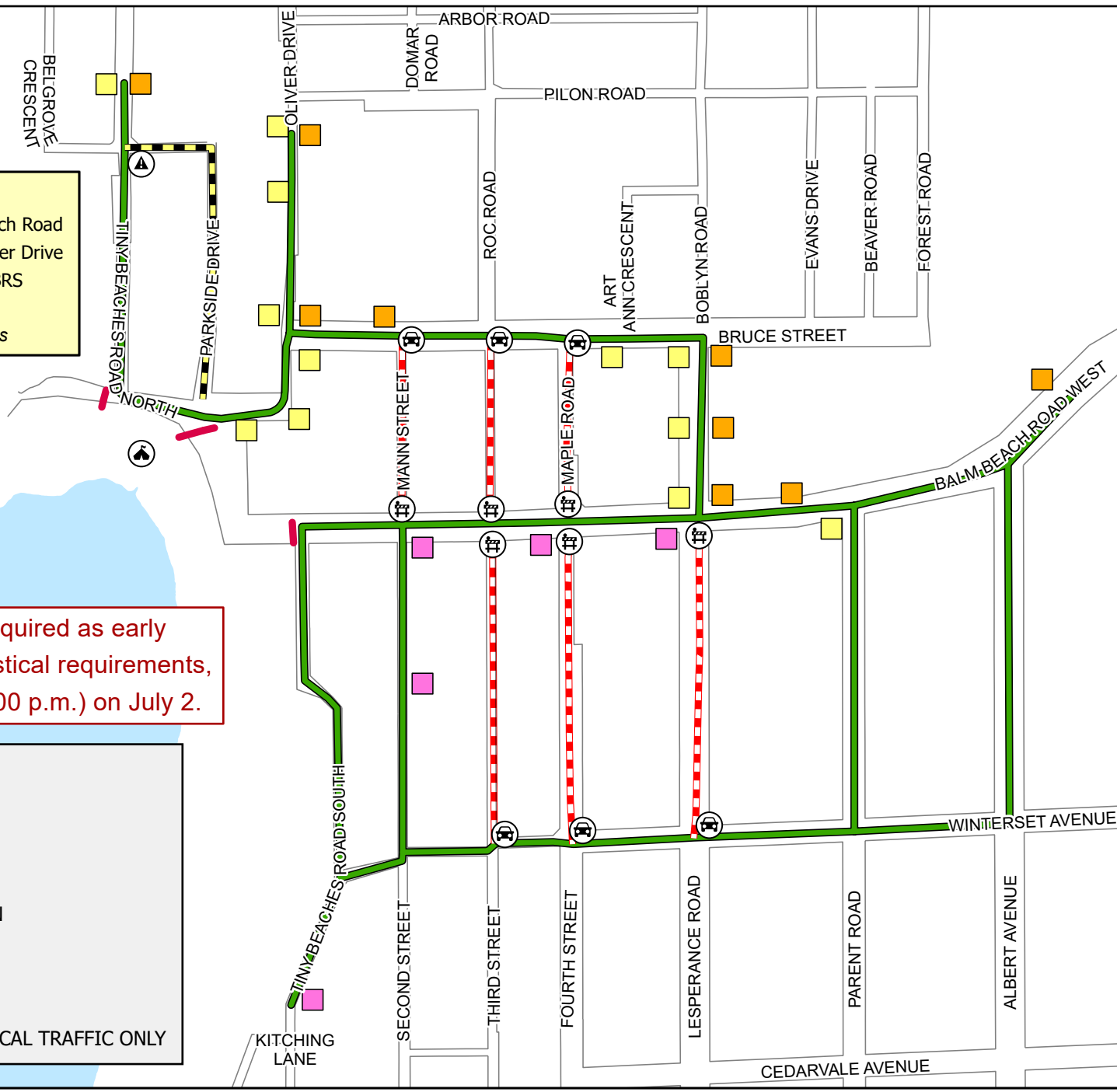
-  Access for TBRN / Oliver Drive from Balm Beach Road
-  Access for Balm Beach Road from TBRN / Oliver Drive
-  Access to TBRN / Oliver Drive coming from TBRS

See external document for details on  
Detour and Closure Signage Requirements

Closures and detours may be required as early as 5:00 a.m. on July 1, pending logistical requirements, and remain in place until noon (12:00 p.m.) on July 2.

**LEGEND**

-  EVENT VENUE
-  ROAD CLOSURE BARRIER
-  LOCAL TRAFFIC ONLY BARRIER
-  LOCAL ONLY NO THROUGH TRAFFIC SIGN
-  CLOSED
-  DETOUR ROUTE
-  LOCAL TRAFFIC ONLY
-  NO THROUGH TRAFFIC - CLOSED FOR LOCAL TRAFFIC ONLY



This map, either in whole or in part, may not be reproduced without the written authority from the County of Simcoe. Copyright County of Simcoe Land Information Network Cooperative © LINC 2026. Produced (in part) under licence from © Teranet Enterprises Inc. and its suppliers all rights reserved, and Members of the Ontario Geospatial Data Exchange. This map is not a plan survey. For information call (705)526-4204 or visit [www.tiny.ca](http://www.tiny.ca)

**CANADA DAY EVENT  
DETOUR ROAD CLOSURES**

