TOWNSHIP OF/CANTON DE

Tiny

HOPE ISLAND

CHRISTIAN ISLAND

BECKWITH ISLAND

GIANT'S TOMB ISLAND

24

25

GEORGIAN BAY

GEORGIAN BAY

CONCESSION 21 W
CONCESSION 20 W
CONCESSION 19 W
CONCESSION 18 W
CONCESSION 17 W
CONCESSION 16 W
CONCESSION 15 W
CONCESSION 14 W
CONCESSION 13 W
CONCESSION 12 W
CONCESSION 11 W
CONCESSION 9 W
CONCESSION 8 W
CONCESSION 7 W
CONCESSION 6 W
CONCESSION 5 W
CONCESSION 4 W
CONCESSION 3 W
CONCESSION 2 W

CONCESSION 21 E
CONCESSION 20 E
CONCESSION 19 E
CONCESSION 18 E
CONCESSION 17 E
CONCESSION 16 E
CONCESSION 15 E
CONCESSION 14 E
CONCESSION 13 E
CONCESSION 12 E
CONCESSION 11 E
CONCESSION 9 E
CONCESSION 8 E
CONCESSION 7 E
CONCESSION 6 E
CONCESSION 5 E
CONCESSION 4 E
CONCESSION 3 E
CONCESSION 2 E

Eades Lake
Grigsas Lake
Farlain Lake
Talligan Lake

LAFONTAINE
RUE LAFONTAINE RD W
RUE LAFONTAINE RD E
TOANICHE
PERKINSFIELD
BALM BEACH ROAD E
WYEVALE
WYEBRIDGE

COUNTY ROAD 6 N
COUNTY ROAD 6 S
HIGHWAY 93
CROSSLAND ROAD
COUNTY ROAD 27

1 2 3 4 5 6 7 8 9 10 11 12 13 14 15 16 17 18 19 20 21 22 23

Town of Penetanguishene

Town of Midland

Township of Springwater

Township of Tay

Town of Wasaga Beach

N W E S

This map, either in whole or in part, may not be reproduced without the written authority from the County of Simcoe. Copyright County of Simcoe Land Information Network Cooperative © LINC 2026. Produced (in part) under licence from © Teranet Enterprises Inc. and its suppliers all rights reserved, and Members of the Ontario Geospatial Data Exchange. This map is not a plan survey. For information call (705)526-4204 or visit www.tiny.ca

ZONING BY-LAW 22-075

SCHEDULE B
MAPS 1 to 25

Enacted by Council: October 12, 2022
Consolidated: November 18, 2026

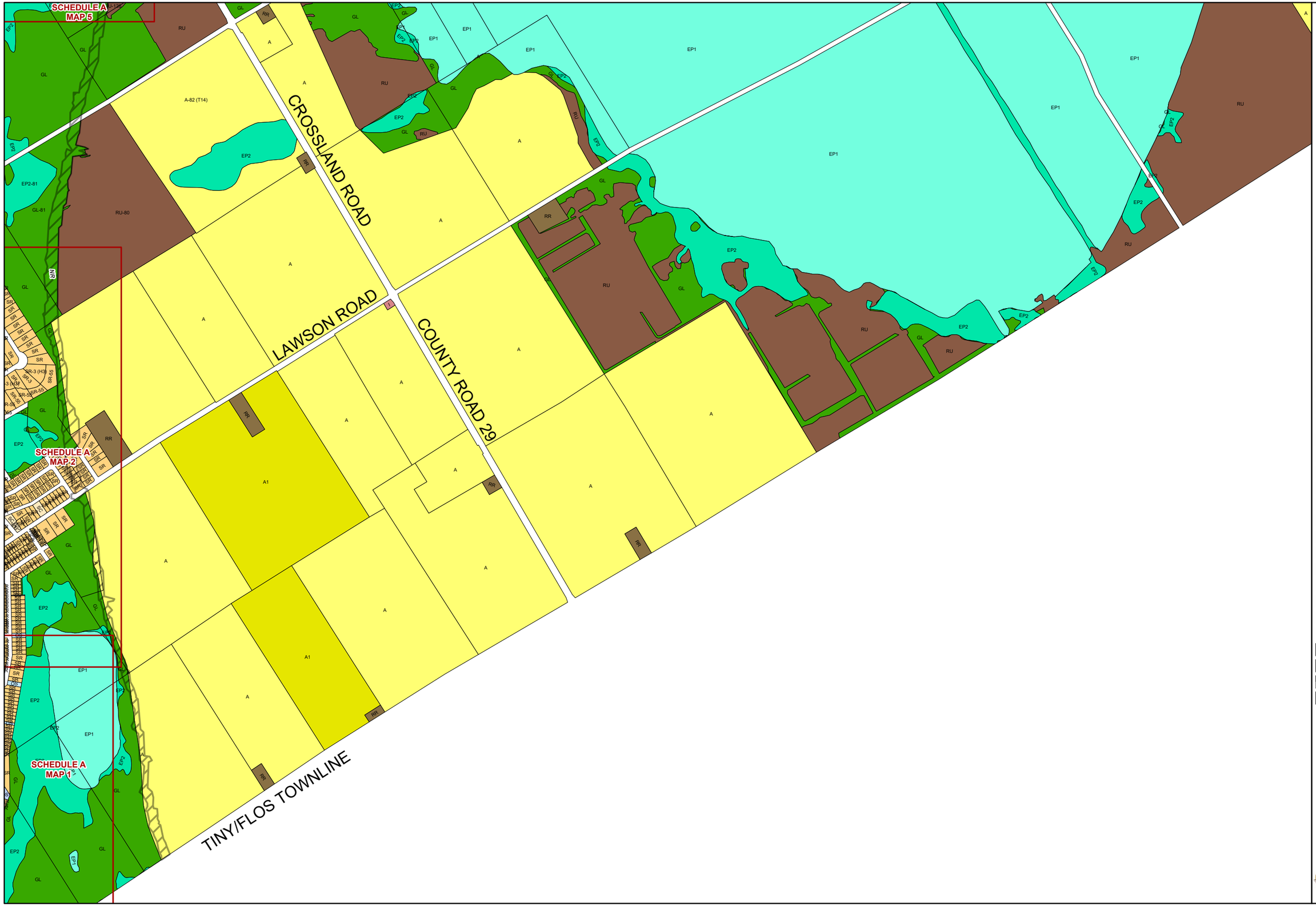

ZONING BY-LAW 22-075

SCHEDULE B

MAP 1

Legend

- A
- A1
- CR
- EA
- EP1
- EP2
- FD
- GL
- HC
- HE
- HR
- I
- LSR
- MAR
- MC
- OS
- OS1
- RC
- RE
- RR
- RU
- SC
- SR
- WD
- NR Overlay Zone
- HA Overlay Zone
- ICA Overlay Zone
- WHPA Overlay Zone

1:15,000

N
W E
S

Enacted by Council: October 12, 2022
Consolidated: November 18, 2026

This map, either in whole or in part, may not be reproduced without the written authority from the County of Simcoe. Copyright County of Simcoe Land Information Network Cooperative © LINC2026. Produced (in part) under licence from © Teranet Enterprises Inc. and its suppliers all rights reserved, and Members of the Ontario Geospatial Data Exchange. This map is not a plan survey. For information call (705)326-4284 or visit www.tiny.ca

ZONING BY-LAW 22-075

SCHEDULE B

MAP 2

GEORGIAN BAY

SCHEDULE A MAP 6

SCHEDULE A MAP 4

SCHEDULE A MAP 5

SCHEDULE A MAP 3

SCHEDULE A MAP 2

CONCESSION 4 WEST

CONCESSION 3 WEST

CROSSLAND ROAD

WHPA-A

WHPA-B

WHPA-C

Legend

- A
- A1
- CR
- EA
- EP1
- EP2
- FD
- GL
- HC
- HE
- HR
- I
- LSR
- MAR
- MC
- OS
- OS1
- RC
- RE
- RR
- RU
- SC
- SR
- WD
- NR Overlay Zone
- HA Overlay Zone
- ICA Overlay Zone
- WHPA Overlay Zone

1:15,000

N

W E

S

Enacted by Council: October 12, 2022

Consolidated: November 18, 2026

This map, either in whole or in part, may not be reproduced without the written authority from the County of Simcoe. Copyright County of Simcoe Land Information Network Cooperative © LINC2026. Produced (in part) under licence from © Teranet Enterprises Inc. and its suppliers all rights reserved, and Members of the Ontario Geospatial Data Exchange. This map is not a plan survey. For information call (705)726-9300 or visit www.simcoe.ca

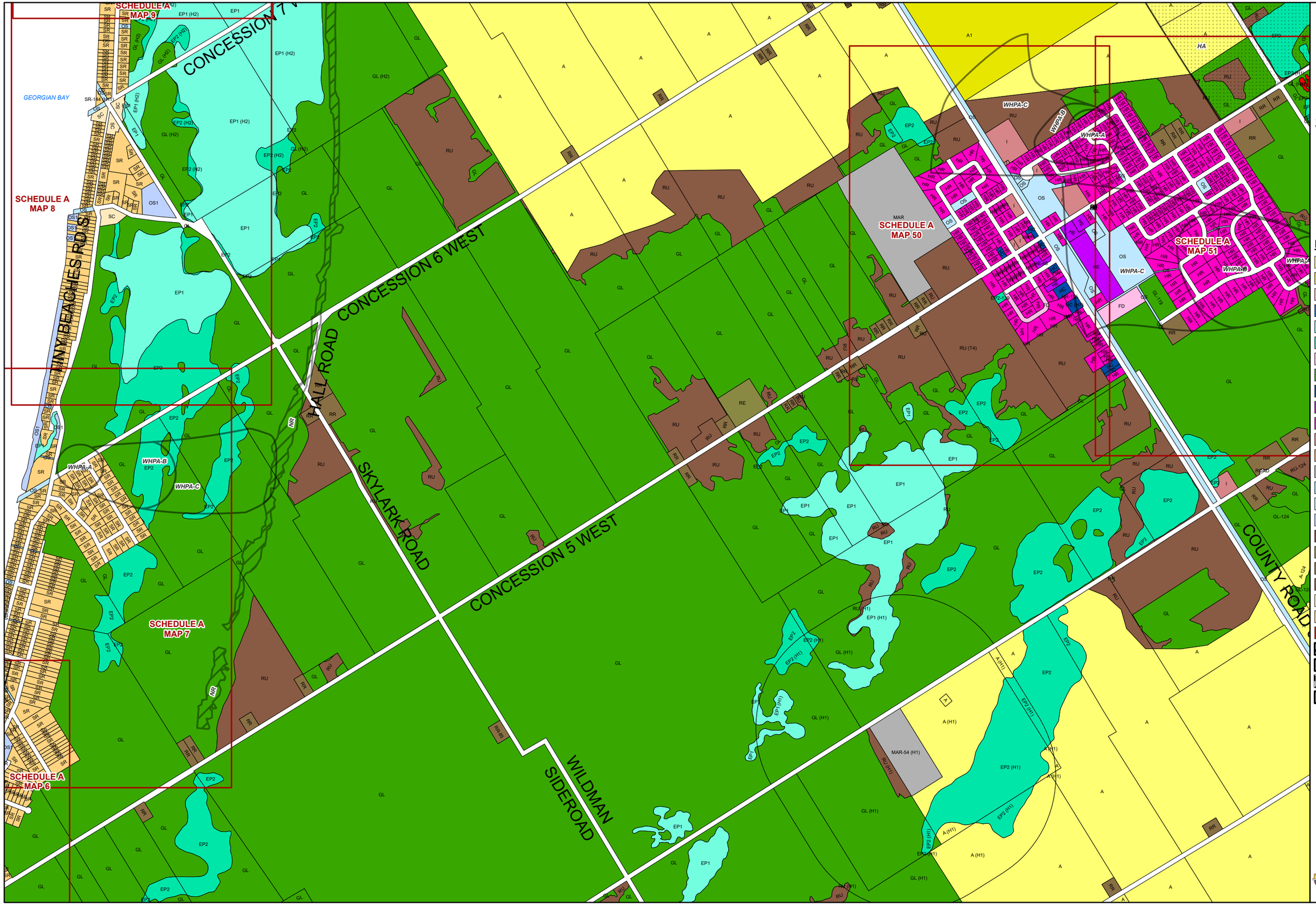

ZONING BY-LAW 22-075

SCHEDULE B

MAP 3

Legend

- A
- A1
- CR
- EA
- EP1
- EP2
- FD
- GL
- HC
- HE
- HR
- I
- LSR
- MAR
- MC
- OS
- OS1
- RC
- RE
- RR
- RU
- SC
- SR
- WD
- NR Overlay Zone
- HA Overlay Zone
- ICA Overlay Zone
- WHPA Overlay Zone

1:15,000

N W E S

Enacted by Council: October 12, 2022
Consolidated: November 18, 2026

This map, either in whole or in part, may not be reproduced without the written authority from the County of Simcoe. Copyright County of Simcoe Land Information Network Cooperative © LINC 2026. Produced (in part) under licence from © Teranet Enterprises Inc. and its suppliers all rights reserved, and Members of the Ontario Geospatial Data Exchange. This map is not a plan survey. For information call (705)526-4204 or visit www.tiny.ca

ZONING BY-LAW 22-075

SCHEDULE B

MAP 4

Legend

- A
- A1
- CR
- EA
- EP1
- EP2
- FD
- GL
- HC
- HE
- HR
- I
- LSR
- MAR
- MC
- OS
- OS1
- RC
- RE
- RR
- RU
- SC
- SR
- WD
- NR Overlay Zone
- HA Overlay Zone
- ICA Overlay Zone
- WHPA Overlay Zone

1:15,000

N
W E
S

Enacted by Council: October 12, 2022
Consolidated: November 18, 2026

This map, either in whole or in part, may not be reproduced without the written authority from the County of Simcoe. Copyright County of Simcoe/Land Information Network Cooperative ©.LINC.2026. Produced (in part) under licence from © Teranet Enterprises Inc. and its suppliers all rights reserved, and Members of the Ontario Geospatial Data Exchange. This map is not a plan survey. For information call (705)326-4204 or visit www.simcoe.ca

COMMUNITY CENTRE LANE
COUNTY ROAD 6 SOUTH
CONCESSION 7 EAST
CONCESSION 6 EAST
BASELINE ROAD
DAWSON'S SIDEROAD
CONCESSION 7 WEST
SCHEDULE A MAP 9
SCHEDULE A MAP 8
SCHEDULE A MAP 50
SCHEDULE A MAP 51

ZONING BY-LAW 22-075

SCHEDULE B

MAP 5

Legend

- A
- A1
- CR
- EA
- EP1
- EP2
- FD
- GL
- HC
- HE
- HR
- I
- LSR
- MAR
- MC
- OS
- OS1
- RC
- RE
- RR
- RU
- SC
- SR
- WD
- NR Overlay Zone
- HA Overlay Zone
- ICA Overlay Zone
- WHPA Overlay Zone

1:15,000

N W E S

Enacted by Council: October 12, 2022
Consolidated: November 18, 2026

This map, either in whole or in part, may not be reproduced without the written authority from the County of Simcoe. Copyright County of Simcoe Land Information Network Cooperative © LINC 2026. Produced (in part) under licence from © Teranet Enterprises Inc. and its suppliers all rights reserved, and Members of the Ontario Geospatial Data Exchange. This map is not a plan survey.
For information call (705)326-4204 or visit www.tiny.ca

SCHEDULE A MAP 53
SCHEDULE A MAP 54
SCHEDULE A MAP 11
SCHEDULE A MAP 10
SCHEDULE A MAP 9
COUNTY ROAD 6 SOUTH
CONCESSION 9 EAST
CONCESSION 8 EAST
CONCESSION 9 WEST
COMMUNITY CENTRE LANE
ED CONNELLY DR
THE ANGELA SCHMID
WHPA-A
WHPA-B
WHPA-C
HA
NR

ZONING BY-LAW 22-075

SCHEDULE B

MAP 6

CONCESSION 13 WEST
CONCESSION 12 WEST
CONCESSION 12 EAST
CONCESSION 11 WEST
CONCESSION 11 EAST
TINY BEACH ROAD
COUNTY ROAD 6
GEORGIAN BAY

SCHEDULE A MAP 15
SCHEDULE A MAP 14
SCHEDULE A MAP 13
SCHEDULE A MAP 12
SCHEDULE A MAP 11
SCHEDULE A MAP 56
SCHEDULE A MAP 53
SCHEDULE A MAP 54

WHPA-A
WHPA-B
WHPA-C
NR

Legend

- A
- A1
- CR
- EA
- EP1
- EP2
- FD
- GL
- HC
- HE
- HR
- I
- LSR
- MAR
- MC
- OS
- OS1
- RC
- RE
- RR
- RU
- SC
- SR
- WD
- NR Overlay Zone
- HA Overlay Zone
- ICA Overlay Zone
- WHPA Overlay Zone

1:15,000

N W E S

Enacted by Council: October 12, 2022
Consolidated: November 18, 2026

This map, either in whole or in part, may not be reproduced without the written authority from the County of Simcoe. Copyright County of Simcoe Land Information Network Cooperative © LINC2026. Produced (in part) under licence from © Teranet Enterprises Inc. and its suppliers all rights reserved, and Members of the Ontario Geospatial Data Exchange. This map is not a plan survey. For information call (705)126-4284 or visit www.tiny.ca

ZONING BY-LAW 22-075

SCHEDULE B

MAP 7

Legend

- A
- A1
- CR
- EA
- EP1
- EP2
- FD
- GL
- HC
- HE
- HR
- I
- LSR
- MAR
- MC
- OS
- OS1
- RC
- RE
- RR
- RU
- SC
- SR
- WD
- NR Overlay Zone
- HA Overlay Zone
- ICA Overlay Zone
- WHPA Overlay Zone

1:15,000

N
W E
S

Enacted by Council: October 12, 2022
Consolidated: November 18, 2026

This map, either in whole or in part, may not be reproduced without the written authority from the County of Simcoe. Copyright County of Simcoe Land Information Network Cooperative © LINC 2026. Produced (in part) under licence from © Teranet Enterprises Inc. and its suppliers all rights reserved, and Members of the Ontario Geospatial Data Exchange. This map is not a plan survey. For information call (705)326-4204 or visit www.simcoe.ca

ZONING BY-LAW 22-075

SCHEDULE B

MAP 8

CONCESSION

RUE LAFONTAINE ROAD WEST

CONCESSION

CEDAR POINT ROAD

TINY BEACHES RO

GEORGIAN BAY

SCHEDULE A MAP 22

SCHEDULE A MAP 21

SCHEDULE A MAP 20

SCHEDULE A MAP 19

SCHEDULE A MAP 18

SCHEDULE A MAP 17

SCHEDULE A MAP 16

SCHEDULE A MAP 59

Legend

- A
- A1
- CR
- EA
- EP1
- EP2
- FD
- GL
- HC
- HE
- HR
- I
- LSR
- MAR
- MC
- OS
- OS1
- RC
- RE
- RR
- RU
- SC
- SR
- WD
- NR Overlay Zone
- HA Overlay Zone
- ICA Overlay Zone
- WHPA Overlay Zone

1:15,000

N W E S

Enacted by Council: October 12, 2022

Consolidated: November 18, 2026

This map, either in whole or in part, may not be reproduced without the written authority from the County of Simcoe. Copyright County of Simcoe Land Information Network Cooperative © LINC 2026. Produced (in part) under licence from © Teranet Enterprises Inc. and its suppliers all rights reserved, and Members of the Ontario Geospatial Data Exchange. This map is not a plan survey. For information call (705)326-4204 or visit www.simcoe.ca

ZONING BY-LAW 22-075

SCHEDULE B

MAP 9

CONCESSION 19 WEST
CEDAR POINT ROAD
CONCESSION 18 WEST
SANDY BAY ROAD
CONCESSION 17 WEST
RUE LAFONTAINE ROAD WEST
GEORGIAN BAY

SCHEDULE A MAP 24
SCHEDULE A MAP 23
SCHEDULE A MAP 22
SCHEDULE A MAP 21
SCHEDULE A MAP 20
SCHEDULE A MAP 19
SCHEDULE A MAP 59

Legend

- A
- A1
- CR
- EA
- EP1
- EP2
- FD
- GL
- HC
- HE
- HR
- I
- LSR
- MAR
- MC
- OS
- OS1
- RC
- RE
- RR
- RU
- SC
- SR
- WD
- NR Overlay Zone
- HA Overlay Zone
- ICA Overlay Zone
- WHPA Overlay Zone

1:15,000

N W E S

Enacted by Council: October 12, 2022
Consolidated: November 18, 2026

This map, either in whole or in part, may not be reproduced without the written authority from the County of Simcoe. Copyright County of Simcoe Land Information Network Cooperative © LINC2026. Produced (in part) under licence from © Teranet Enterprises Inc. and its suppliers all rights reserved, and Members of the Ontario Geospatial Data Exchange. This map is not a plan survey. For information call (705)126-4284 or visit www.simc.ca

ZONING BY-LAW 22-075

SCHEDULE B

MAP 10

SCHEDULE A MAP 24
SCHEDULE A MAP 25
SCHEDULE A MAP 26
SCHEDULE A MAP 27
SCHEDULE A MAP 28
SCHEDULE A MAP 29
SCHEDULE A MAP 30
SCHEDULE A MAP 31
SCHEDULE A MAP 32
SCHEDULE A MAP 33

CONCESSION 19 WEST
CONCESSION 20 WEST
CONCESSION 21 WEST
CONCESSION 18 WEST
CEDAR POINT ROAD
TURKEY RIDGE LANE
HILLCREST ROAD
THUNDER BEACH RD
GEORGIAN BAY

Legend

- A
- A1
- CR
- EA
- EP1
- EP2
- FD
- GL
- HC
- HE
- HR
- I
- LSR
- MAR
- MC
- OS
- OS1
- RC
- RE
- RR
- RU
- SC
- SR
- WD
- NR Overlay Zone
- HA Overlay Zone
- ICA Overlay Zone
- WHPA Overlay Zone

1:15,000

N W E S

Enacted by Council: October 12, 2022
Consolidated: November 18, 2026

This map, either in whole or in part, may not be reproduced without the written authority from the County of Simcoe. Copyright County of Simcoe Land Information Network Cooperative © LINC2026. Produced (in part) under licence from © Teranet Enterprises Inc. and its suppliers all rights reserved, and Members of the Ontario Geospatial Data Exchange. This map is not a plan survey. For information call (705)726-9300 or visit www.simcoe.ca

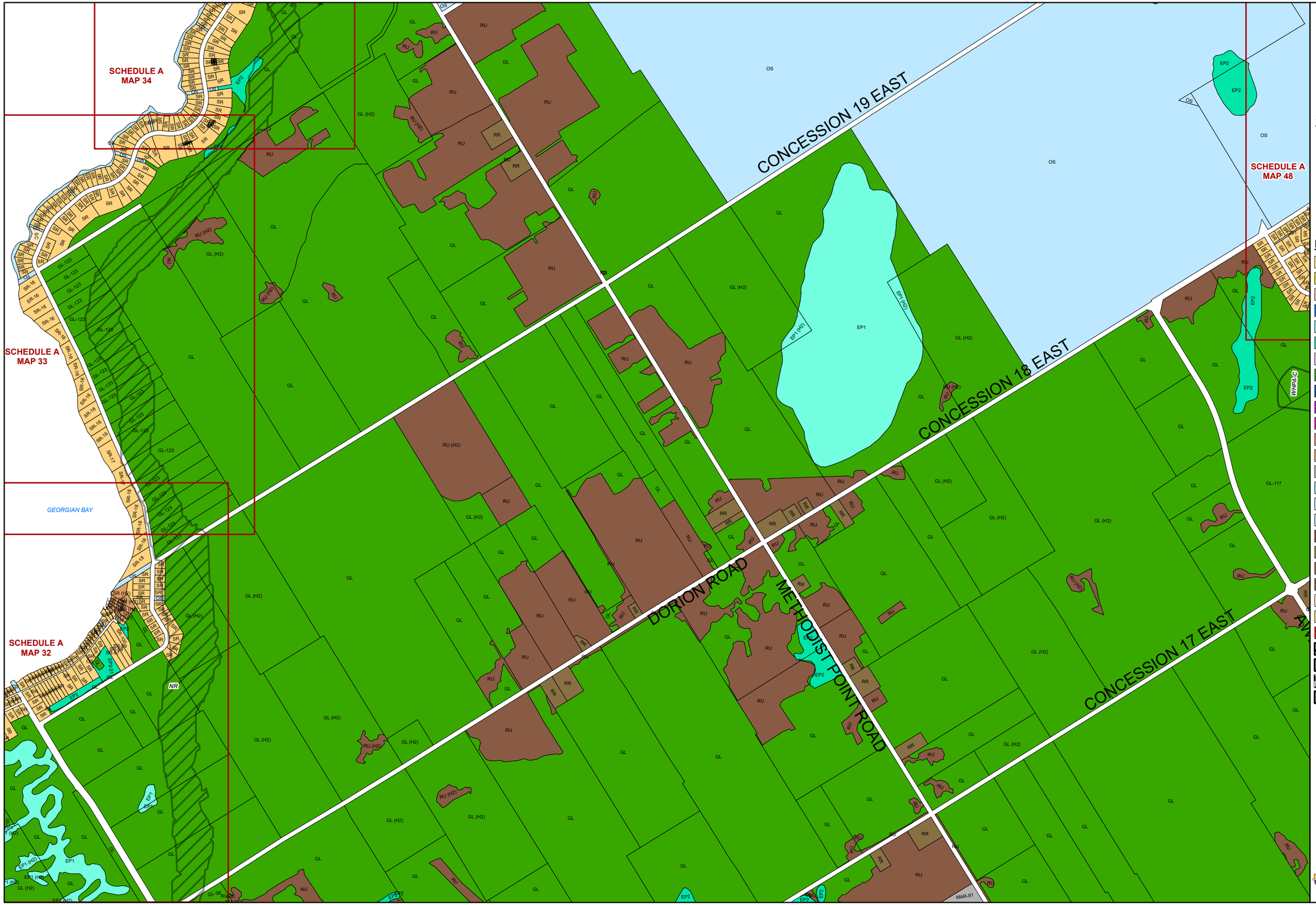

ZONING BY-LAW 22-075

SCHEDULE B

MAP 11

Legend

- A
- A1
- CR
- EA
- EP1
- EP2
- FD
- GL
- HC
- HE
- HR
- I
- LSR
- MAR
- MC
- OS
- OS1
- RC
- RE
- RR
- RU
- SC
- SR
- WD
- NR Overlay Zone
- HA Overlay Zone
- ICA Overlay Zone
- WHPA Overlay Zone

1:15,000

N W E S

Enacted by Council: October 12, 2022
Consolidated: November 18, 2026

This map, either in whole or in part, may not be reproduced without the written authority from the County of Simcoe. Copyright County of Simcoe Land Information Network Cooperative © LINC 2026. Produced (in part) under licence from © Teranet Enterprises Inc. and its suppliers all rights reserved, and Members of the Ontario Geospatial Data Exchange. This map is not a plan survey. For information call (705)526-4204 or visit www.tiny.ca

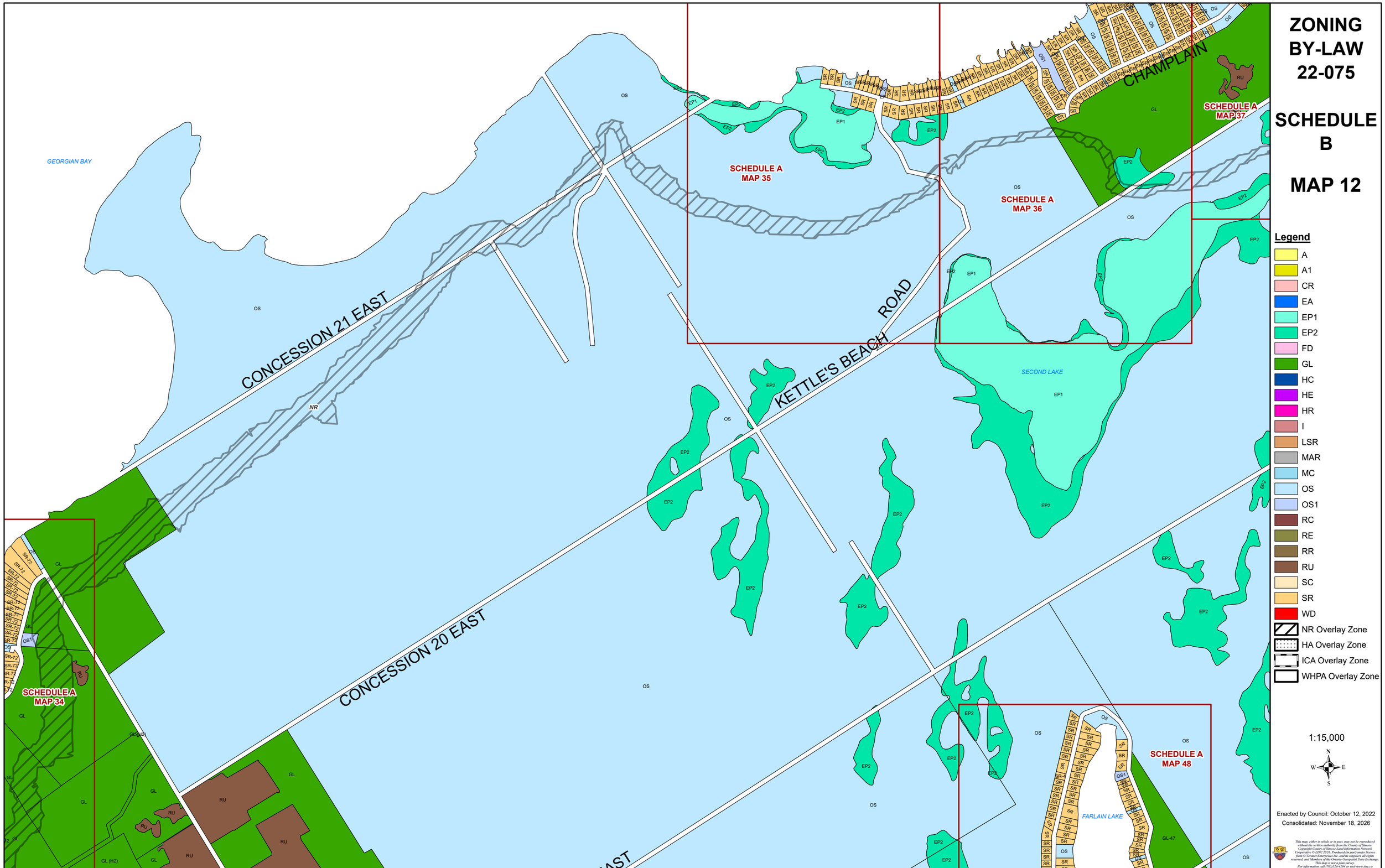
ZONING BY-LAW 22-075
SCHEDULE B
MAP 12
Legend
A
A1
CR
EA
EP1
EP2
FD
GL
HC
HE
HR
I
LSR
MAR
MC
OS
OS1
RC
RE
RR
RU
SC
SR
WD
NR Overlay Zone
HA Overlay Zone
ICA Overlay Zone
WHPA Overlay Zone
1:15,000
N
W
E
S
Enacted by Council: October 12, 2022
Consolidated: November 18, 2026
GEORGIAN BAY
CONCESSION 21 EAST
CONCESSION 20 EAST
KETTLE'S BEACH ROAD
CHAMPLAIN
SECOND LAKE
FARLAIN LAKE
SCHEDULE A MAP 34
SCHEDULE A MAP 35
SCHEDULE A MAP 36
SCHEDULE A MAP 37
SCHEDULE A MAP 48
OS
EP1
EP2
GL
RU
SR
NR

ZONING BY-LAW 22-075

SCHEDULE B

MAP 13

Legend

- A
- A1
- CR
- EA
- EP1
- EP2
- FD
- GL
- HC
- HE
- HR
- I
- LSR
- MAR
- MC
- OS
- OS1
- RC
- RE
- RR
- RU
- SC
- SR
- WD
- NR Overlay Zone
- HA Overlay Zone
- ICA Overlay Zone
- WHPA Overlay Zone

1:15,000

N W E S

Enacted by Council: October 12, 2022
Consolidated: November 18, 2026

This map, either in whole or in part, may not be reproduced without the written authority from the County of Simcoe. Copyright County of Simcoe/Land Information Network Cooperative © LINC 2026. Produced (in part) under licence from © Teranet Enterprises Inc. and its suppliers all rights reserved, and Members of the Ontario Geospatial Data Exchange. This map is not a plan survey. For information call (705)326-4204 or visit www.tiny.ca

SCHEDULE A MAP 36
SCHEDULE A MAP 37
SCHEDULE A MAP 38
SCHEDULE A MAP 39
SCHEDULE A MAP 40
SCHEDULE A MAP 41
SCHEDULE A MAP 42
SCHEDULE A MAP 43
SCHEDULE A MAP 44
SCHEDULE A MAP 46
SCHEDULE A MAP 48

CONCESSION 19 EAST
CONCESSION 18 EAST
BUSH ROAD
CHAMPLAIN ROAD
CHAMPLAIN R

GIGMAC LAKE
SECOND LAKE
FARLAIN LAKE
GEORGIAN BAY

WHPA-A
WHPA-B
WHPA-C

ZONING BY-LAW 22-075

SCHEDULE B

MAP 14

SCHEDULE A MAP 48

SCHEDULE A MAP 47

SCHEDULE A MAP 46

SCHEDULE A MAP 45

SCHEDULE A MAP 44

SCHEDULE A MAP 43

CONCESSION 18 EAST

CONCESSION 17 EAST

CONCESSION 16 EAST

CONC 16 EAST

AWENDA PARK ROAD

CHAMPLAIN RD

FARLAIN LAKE

GEORGIAN BAY

LAKEBED

WHPA-A

WHPA-B

WHPA-C

Legend

- A
- A1
- CR
- EA
- EP1
- EP2
- FD
- GL
- HC
- HE
- HR
- I
- LSR
- MAR
- MC
- OS
- OS1
- RC
- RE
- RR
- RU
- SC
- SR
- WD
- NR Overlay Zone
- HA Overlay Zone
- ICA Overlay Zone
- WHPA Overlay Zone

1:15,000

N W E S

Enacted by Council: October 12, 2022
Consolidated: November 18, 2026

This map, either in whole or in part, may not be reproduced without the written authority from the County of Simcoe. Copyright County of Simcoe Land Information Network Cooperative © LINC2026. Produced (in part) under licence from © Teranet Enterprises Inc. and its suppliers all rights reserved, and Members of the Ontario Geospatial Data Exchange. This map is not a plan survey. For information call (705)326-4204 or visit www.tiny.ca

ZONING BY-LAW 22-075

SCHEDULE B

MAP 15

CONCESSION 16 EAST

RUE LAFONTAINE ROAD EAST

CONC 15 EAST

MACAVALLEY ROAD

BEECHCROFT ROAD

ROBB'S ROAD

GEORGIAN BAY

ICA - 2

WHPA-C

WHPA-B

WHPA-A

SCHEDULE A

Legend

- A
- A1
- CR
- EA
- EP1
- EP2
- FD
- GL
- HC
- HE
- HR
- I
- LSR
- MAR
- MC
- OS
- OS1
- RC
- RE
- RR
- RU
- SC
- SR
- WD
- NR Overlay Zone
- HA Overlay Zone
- ICA Overlay Zone
- WHPA Overlay Zone

1:15,000

N W E S

Enacted by Council: October 12, 2022
Consolidated: November 18, 2026

This map, either in whole or in part, may not be reproduced without the written authority from the County of Simcoe. Copyright County of Simcoe Land Information Network Cooperative © LINC 2026. Produced (in part) under licence from © Teranet Enterprises Inc. and its suppliers all rights reserved, and Members of the Ontario Geospatial Data Exchange. This map is not a plan survey. For information call (705)326-4204 or visit www.tiny.ca

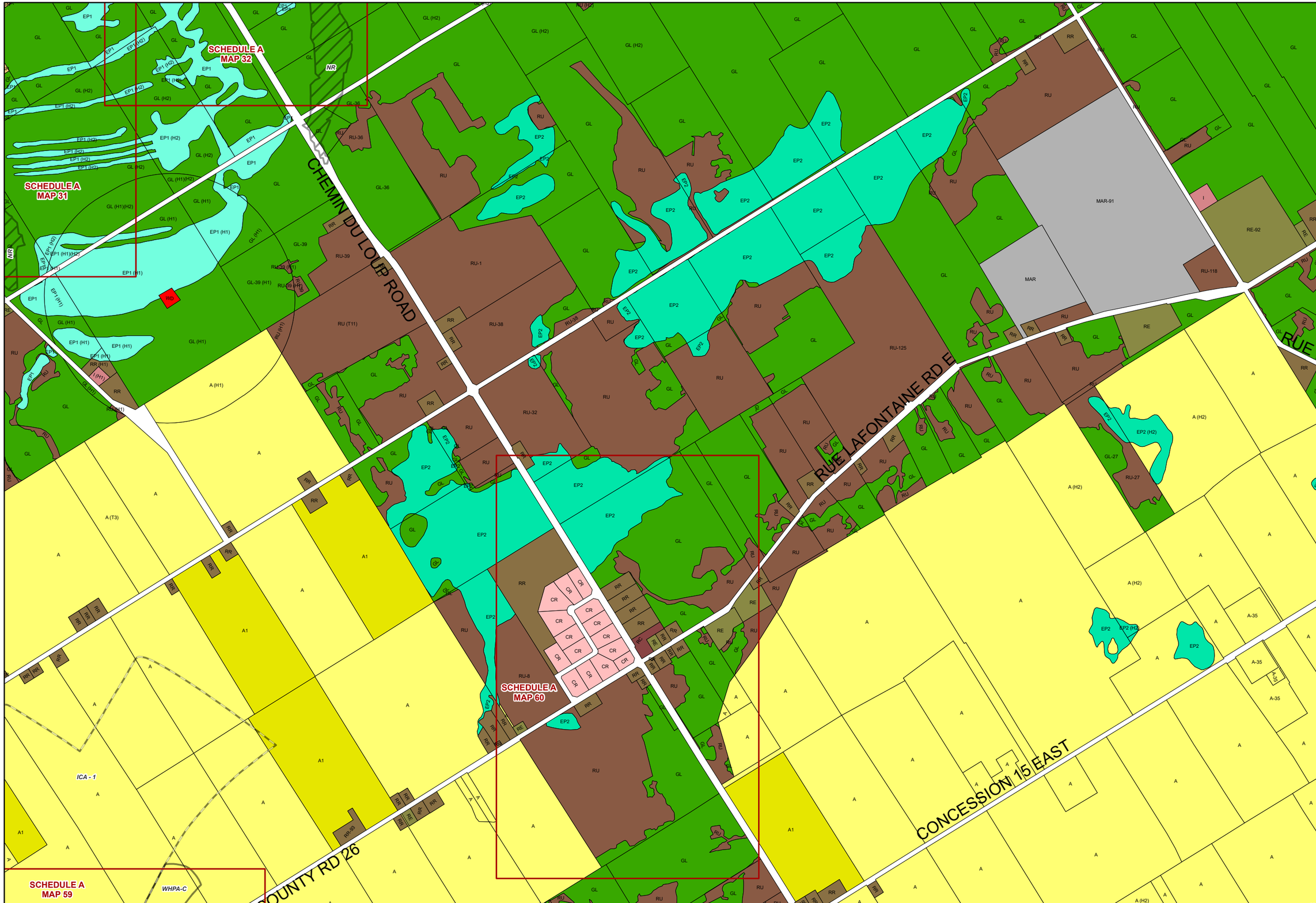

ZONING BY-LAW 22-075

SCHEDULE B

MAP 16

Legend

- A
- A1
- CR
- EA
- EP1
- EP2
- FD
- GL
- HC
- HE
- HR
- I
- LSR
- MAR
- MC
- OS
- OS1
- RC
- RE
- RR
- RU
- SC
- SR
- WD
- NR Overlay Zone
- HA Overlay Zone
- ICA Overlay Zone
- WHPA Overlay Zone

1:15,000

Enacted by Council: October 12, 2022
Consolidated: November 18, 2026

This map, either in whole or in part, may not be reproduced without the written authority from the County of Simcoe. Copyright County of Simcoe Land Information Network Cooperative © LINC 2026. Produced (in part) under licence from © Teranet Enterprises Inc. and its suppliers all rights reserved, and Members of the Ontario Geospatial Data Exchange. This map is not a plan survey. For information call (705)526-4204 or visit www.tiny.ca

ZONING BY-LAW 22-075

SCHEDULE B

MAP 17

CONCESSION 15 EAST

CONCESSION 14 EAST

CONCESSION 13 EAST

COUNTY ROAD 6 NORTH

ROBB'S ROAD

OVERHEAD BRIDGE RD

F LINK RD

GEORGIAN BAY

SCHEDULE A MAP 58

SCHEDULE A MAP 57

SCHEDULE A MAP 56

SCHEDULE A MAP 55

ICA - 2

WHPA-A

WHPA-B

WHPA-C

Legend

- A
- A1
- CR
- EA
- EP1
- EP2
- FD
- GL
- HC
- HE
- HR
- I
- LSR
- MAR
- MC
- OS
- OS1
- RC
- RE
- RR
- RU
- SC
- SR
- WD
- NR Overlay Zone
- HA Overlay Zone
- ICA Overlay Zone
- WHPA Overlay Zone

1:15,000

N W E S

Enacted by Council: October 12, 2022

Consolidated: November 18, 2026

This map, either in whole or in part, may not be reproduced without the written authority from the County of Simcoe. Copyright County of Simcoe/Land Information Network Cooperative © LINC2026. Produced (in part) under licence from © Teranet Enterprises Inc. and its suppliers all rights reserved, and Members of the Ontario Geospatial Data Exchange. This map is not a plan survey. For information call (705)326-4204 or visit www.tiny.ca

ZONING BY-LAW 22-075

SCHEDULE B

MAP 18

Legend

- A
- A1
- CR
- EA
- EP1
- EP2
- FD
- GL
- HC
- HE
- HR
- I
- LSR
- MAR
- MC
- OS
- OS1
- RC
- RE
- RR
- RU
- SC
- SR
- WD
- NR Overlay Zone
- HA Overlay Zone
- ICA Overlay Zone
- WHPA Overlay Zone

1:15,000

N
W E
S

Enacted by Council: October 12, 2022
Consolidated: November 18, 2026

This map, either in whole or in part, may not be reproduced without the written authority from the County of Simcoe. Copyright County of Simcoe/Land Information Network Cooperative © LINC2026. Produced (in part) under licence from © Teranet Enterprises Inc. and its suppliers all rights reserved, and Members of the Ontario Geospatial Data Exchange. This map is not a plan survey. For information call (705)326-4204 or visit www.simcoe.ca

SCHEDULE A MAP 57
SCHEDULE A MAP 56
SCHEDULE A MAP 55
SCHEDULE A MAP 54
SCHEDULE A MAP 53

GOLF LINK RD
WILSON ROAD
CONCESSION 12 EAST
CONCESSION 11 EAST
BASELINE ROAD NORTH
OLD SCHOOL HOUSE RD
BALM BEACH ROAD E
COUNTY ROAD 25
BASELINE ROAD SOUTH
ANGELA SCHMIDT FOSTER

LALLIGAN LAKE
ICA - 2
WHPA-A
WHPA-B
WHPA-C

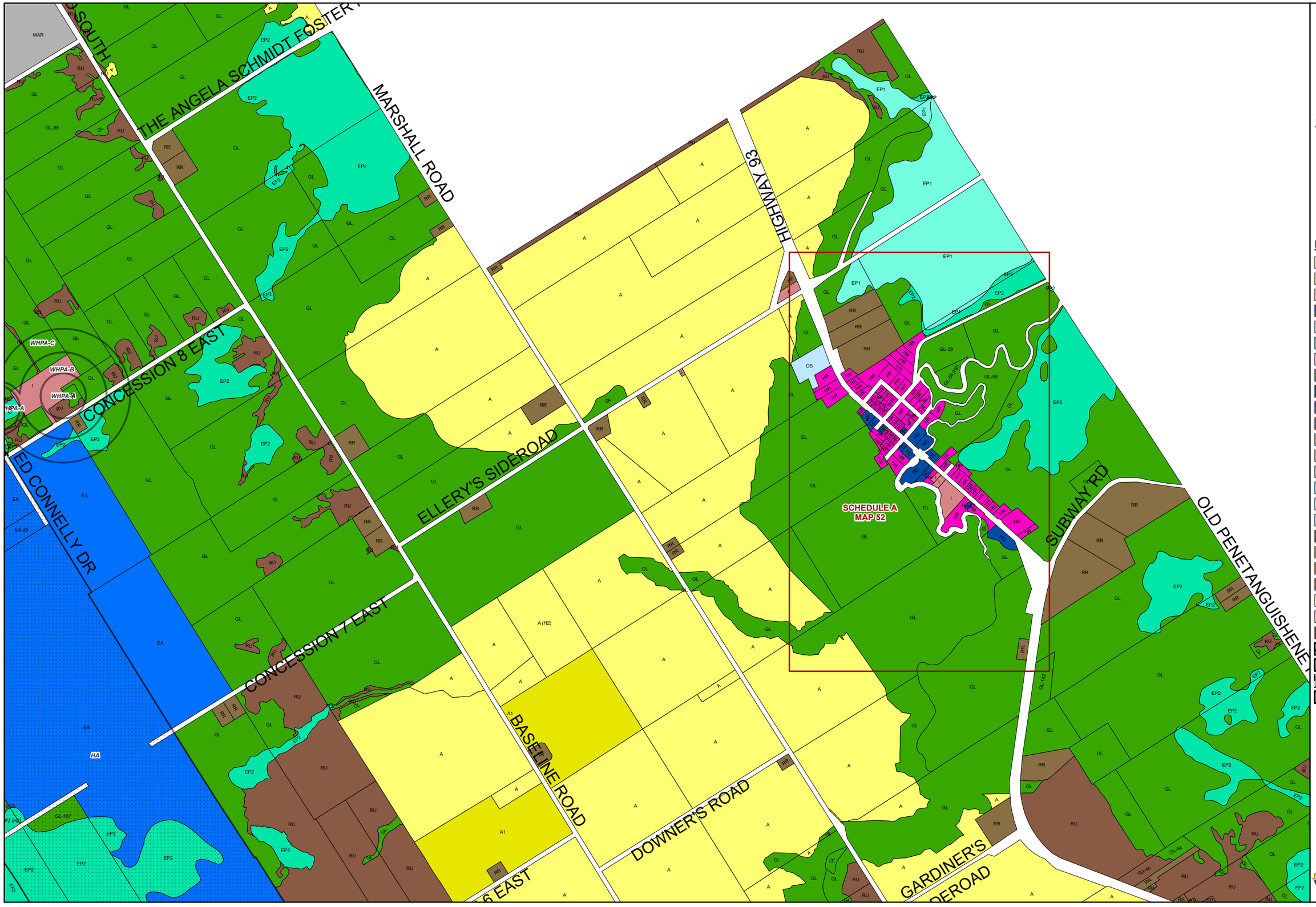

ZONING BY-LAW 22-075

SCHEDULE B

MAP 19

Legend

- A
- A1
- CR
- EA
- EP1
- EP2
- FD
- GL
- HC
- HE
- HR
- I
- LSR
- MAR
- MC
- OS
- OS1
- RC
- RE
- RR
- RU
- SC
- SR
- WD
- NR Overlay Zone
- HA Overlay Zone
- ICA Overlay Zone
- WHPA Overlay Zone

1:15,000

N W E S

Enacted by Council: October 12, 2022
Consolidated: November 18, 2026

This map, either in whole or in part, may not be reproduced without the written authority from the County of Simcoe. Copyright County of Simcoe Land Information Network Cooperative © LINC 2026. Produced (in part) under licence from © Teranet Enterprises Inc. and its suppliers all rights reserved, and Members of the Ontario Geospatial Data Exchange. This map is not a plan survey. For information call (705)526-4204 or visit www.tiny.ca

ZONING BY-LAW 22-075

SCHEDULE B

MAP 20

SCHEDULE A
MAP 52

BASELINE ROAD
DOWNER'S ROAD
GARDINER'S SIDEROAD
HIGHWAY 93
EBENEZER SIDEROAD
CONCESSION 6 EAST
CONCESSION 5 EAST
CONCESSION 4 EAST
MERTZ CORNER ROAD
MARSHALL ROAD
BASELINE ROAD S
STAMP SIDEROAD

Legend

- A
- A1
- CR
- EA
- EP1
- EP2
- FD
- GL
- HC
- HE
- HR
- I
- LSR
- MAR
- MC
- OS
- OS1
- RC
- RE
- RR
- RU
- SC
- SR
- WD
- NR Overlay Zone
- HA Overlay Zone
- ICA Overlay Zone
- WHPA Overlay Zone

1:15,000

N
W E
S

Enacted by Council: October 12, 2022
Consolidated: November 18, 2026

This map, either in whole or in part, may not be reproduced without the written authority from the County of Simcoe.
Copyright County of Simcoe Land Information Network Cooperative © LINC 2026. Produced (in part) under licence from © Teranet Enterprises Inc. and its suppliers all rights reserved, and Members of the Ontario Parcel Integrated Data Exchange.
This map is not a plan of survey.
For information call (705)326-4204 or visit www.linc.ca

ZONING BY-LAW 22-075

SCHEDULE B

MAP 21

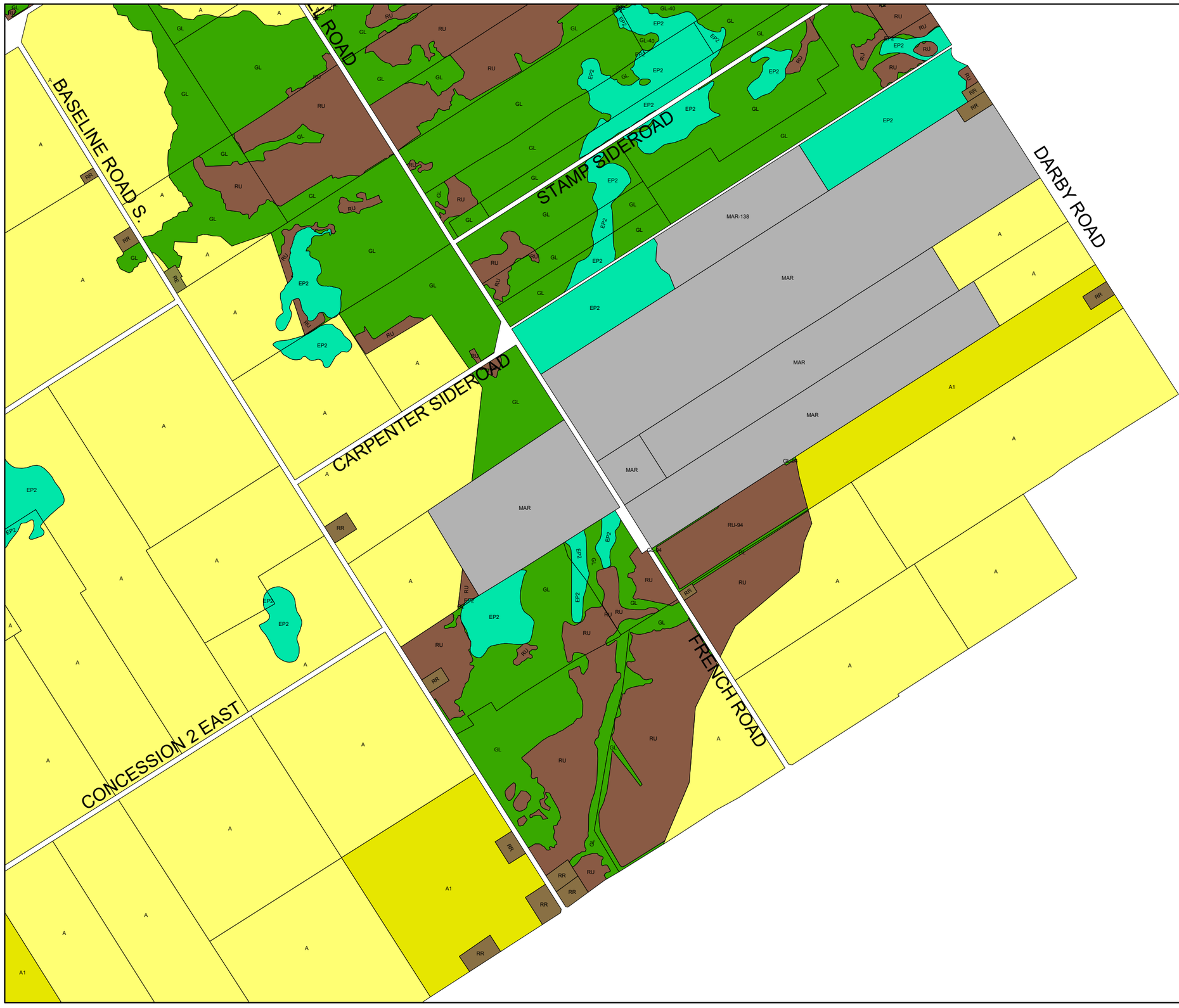

Legend

- A
- A1
- CR
- EA
- EP1
- EP2
- FD
- GL
- HC
- HE
- HR
- I
- LSR
- MAR
- MC
- OS
- OS1
- RC
- RE
- RR
- RU
- SC
- SR
- WD
- NR Overlay Zone
- HA Overlay Zone
- ICA Overlay Zone
- WHPA Overlay Zone

1:15,000

N
W E
S

Enacted by Council: October 12, 2022
Consolidated: November 18, 2026

This map, either in whole or in part, may not be reproduced without the written authority from the County of Simcoe. Copyright County of Simcoe/ Land Information Network Cooperative © LINC2026. Produced (in part) under licence from © Teranet Enterprises Inc. and its suppliers all rights reserved, and Members of the Ontario Geospatial Data Exchange. This map is not a plan survey. For information call (705)326-4204 or visit www.tiny.ca

ZONING BY-LAW 22-075

SCHEDULE B

MAP 22

SCHEDULE A MAP 50

SCHEDULE A MAP 51

SCHEDULE A MAP 49

CONCESSION 4 EAST

BASELINE ROAD S.

MARSHALL ROAD

COUNTY ROAD 6 SOUTH

CONCESSION 3 EAST

DAWSON'S SIDEROAD

CONCESSION 2 EAST

CARPE

Legend

- A
- A1
- CR
- EA
- EP1
- EP2
- FD
- GL
- HC
- HE
- HR
- I
- LSR
- MAR
- MC
- OS
- OS1
- RC
- RE
- RR
- RU
- SC
- SR
- WD
- NR Overlay Zone
- HA Overlay Zone
- ICA Overlay Zone
- WHPA Overlay Zone

1:15,000

N W E S

Enacted by Council: October 12, 2022
Consolidated: November 18, 2026

This map, either in whole or in part, may not be reproduced without the written authority from the County of Simcoe. Copyright County of Simcoe/Land Information Network Cooperative © LINC2026. Produced (in part) under licence from © Teranet Enterprises Inc. and its suppliers all rights reserved, and Members of the Ontario Geospatial Data Exchange. This map is not a plan survey. For information call (705)326-4204 or visit www.simcoe.ca

ZONING BY-LAW 22-075

SCHEDULE B

MAP 23

SCHEDULE A
MAP 49

CONC 2 WEST

COUNTY ROAD 27

TINY/FLOS TOWNLINE

Legend

- A
- A1
- CR
- EA
- EP1
- EP2
- FD
- GL
- HC
- HE
- HR
- I
- LSR
- MAR
- MC
- OS
- OS1
- RC
- RE
- RR
- RU
- SC
- SR
- WD
- NR Overlay Zone
- HA Overlay Zone
- ICA Overlay Zone
- WHPA Overlay Zone

1:15,000

N
W E
S

Enacted by Council: October 12, 2022
Consolidated: November 18, 2026

This map, either in whole or in part, may not be reproduced without the written authority from the County of Simcoe. Copyright County of Simcoe/ Land Information Network Cooperative © LINC2026. Produced (in part) under licence from © Teranet Enterprises Inc. and its suppliers all rights reserved, and Members of the Ontario Geospatial Data Exchange. This map is not a plan survey. For information call (705)326-4204 or visit www.tiny.ca

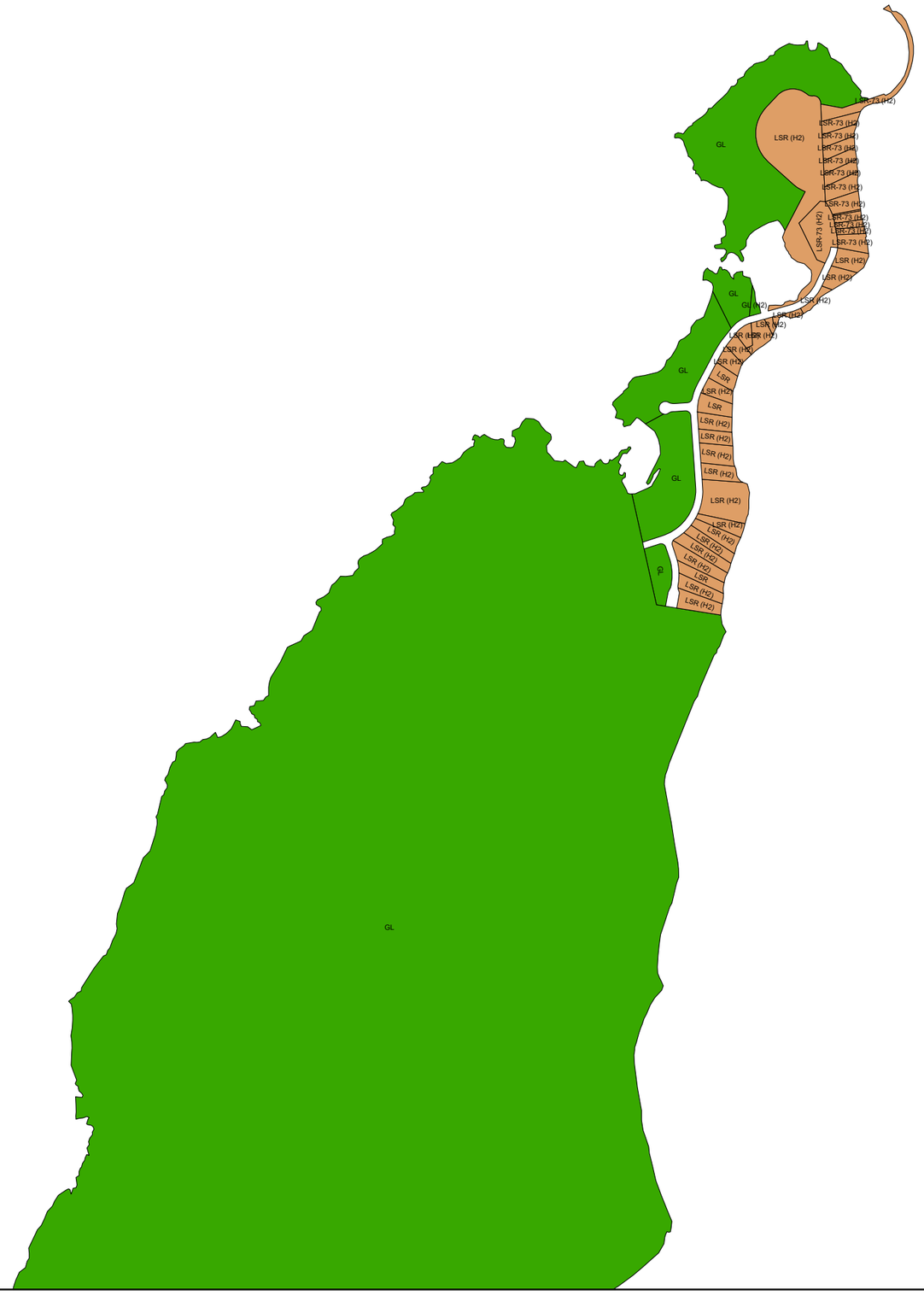

ZONING BY-LAW 22-075

SCHEDULE B

MAP 24

Legend

- A
- A1
- CR
- EA
- EP1
- EP2
- FD
- GL
- HC
- HE
- HR
- I
- LSR
- MAR
- MC
- OS
- OS1
- RC
- RE
- RR
- RU
- SC
- SR
- WD
- NR Overlay Zone
- HA Overlay Zone
- ICA Overlay Zone
- WHPA Overlay Zone

1:15,000

N
W E
S

Enacted by Council: October 12, 2022
Consolidated: November 18, 2026

This map, either in whole or in part, may not be reproduced without the written authority from the County of Simcoe. Copyright County of Simcoe Land Information Network Cooperative © LINC2026. Produced (in part) under licence from © Teranet Enterprises Inc. and its suppliers all rights reserved, and Members of the Ontario Geospatial Data Exchange. This map is not a plan survey. For information call (705)326-4204 or visit www.simcoe.ca

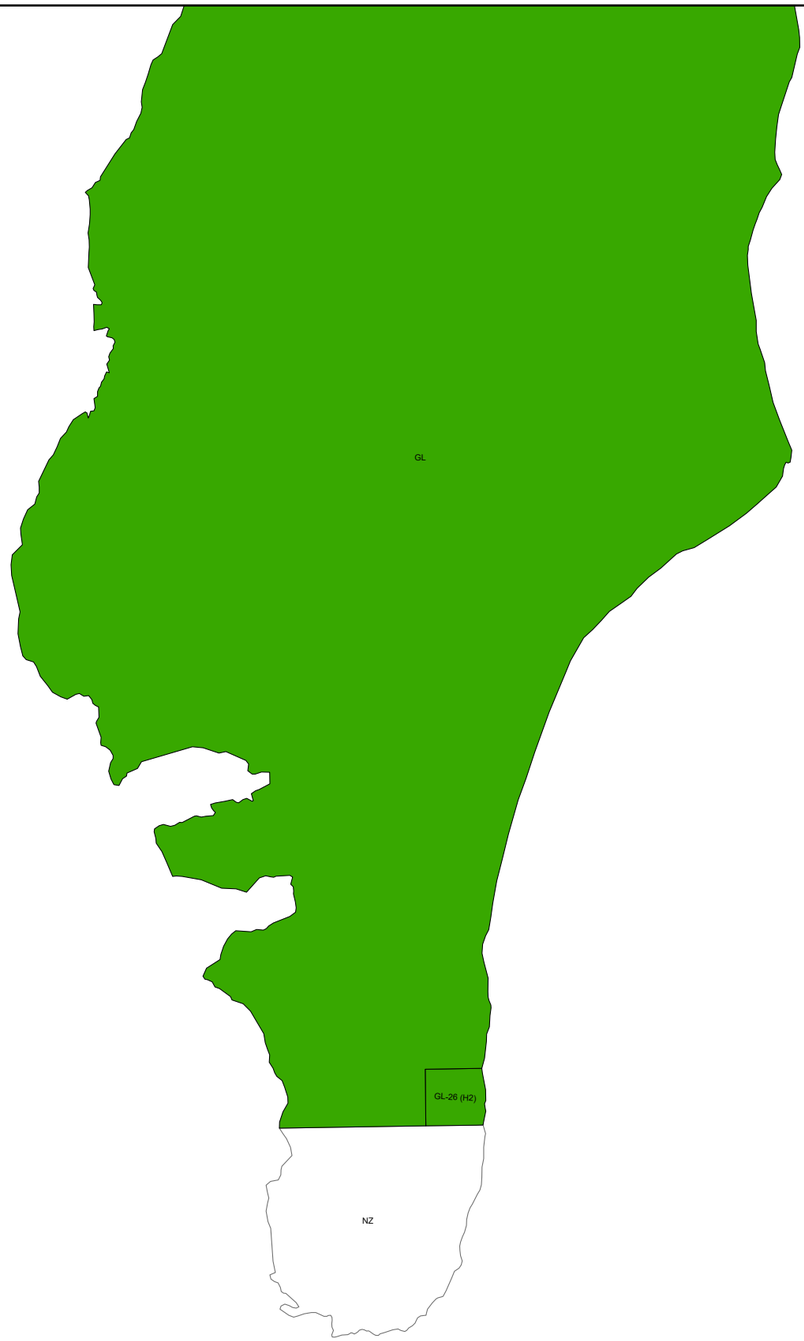

ZONING BY-LAW 22-075

SCHEDULE B

MAP 25

Legend

- A
- A1
- CR
- EA
- EP1
- EP2
- FD
- GL
- HC
- HE
- HR
- I
- LSR
- MAR
- MC
- OS
- OS1
- RC
- RE
- RR
- RU
- SC
- SR
- WD
- NR Overlay Zone
- HA Overlay Zone
- ICA Overlay Zone
- WHPA Overlay Zone

1:15,000

N
W E
S

Enacted by Council: October 12, 2022
Consolidated: November 18, 2026

This map, either in whole or in part, may not be reproduced without the written authority from the County of Simcoe. Copyright County of Simcoe Land Information Network Cooperative © LINC 2026. Produced (in part) under licence from © Teranet Enterprises Inc. and its suppliers all rights reserved, and Members of the Ontario Geospatial Data Exchange. This map is not a plan survey. For information call (705)526-4204 or visit www.simcoe.ca